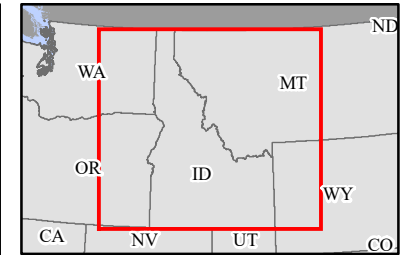
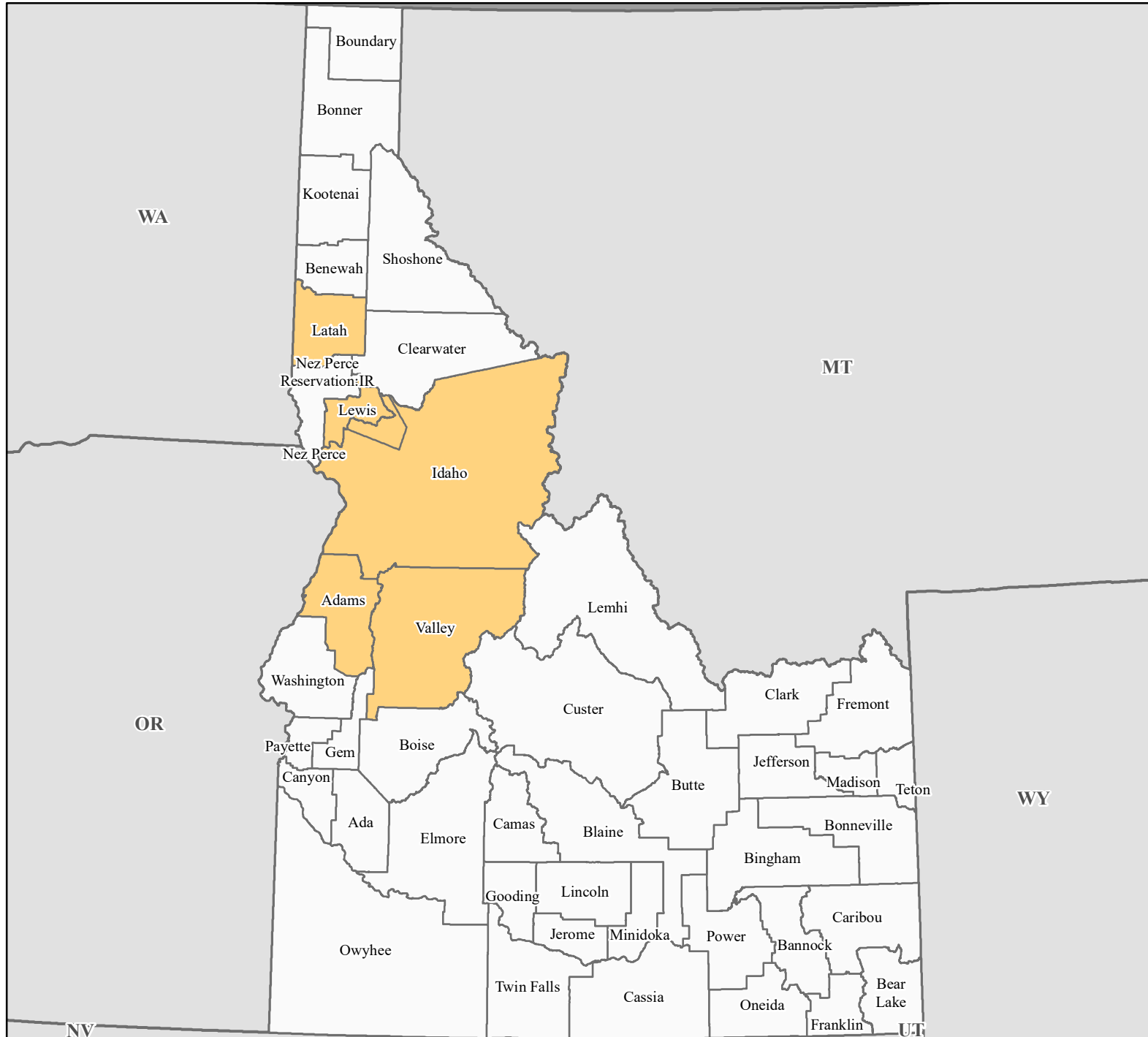


FEMA-4443-DR, Idaho Disaster Declaration as of 06/12/2019



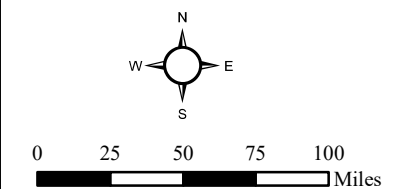
FEMA



Data Layer/Map Description:
The types of assistance that have been designated for selected areas in the State of Idaho.

All designated areas in the State of Idaho are eligible to apply for assistance under the Hazard Mitigation Grant Program.

Designated Counties
Public Assistance



Data Sources:
FEMA, ESRI;
Initial Declaration: 06/12/2019
Disaster Federal Registry Notice: 06/12/2019
Datum: North American 1983
Projection: Transverse Mercator