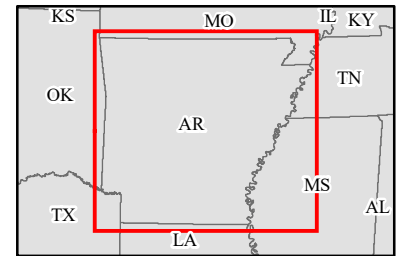
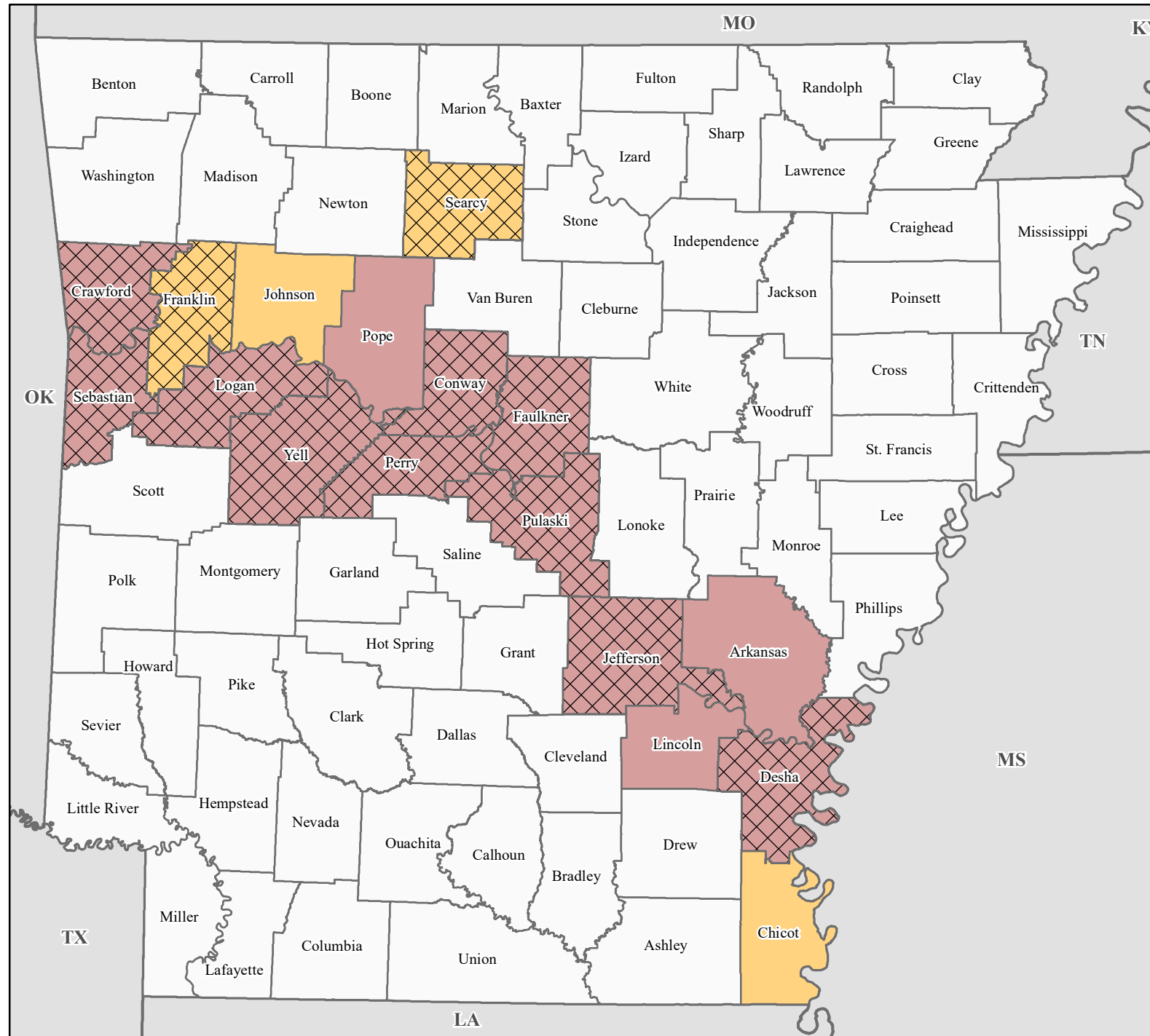


# FEMA-4441-DR, Arkansas Disaster Declaration as of 07/03/2019



FEMA




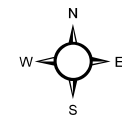
**Data Layer/Map Description:**

The types of assistance that have been designated for selected areas in the State of Arkansas.

All areas in the State of Arkansas are eligible for assistance under the Hazard Mitigation Grant Program.

**Designated Counties**

- No Designation
- Public Assistance (Category B)
- Individual Assistance and Public Assistance (Category B)
- Individual Assistance and Public Assistance (Categories A - G)
- Public Assistance (Categories A - G)



**Data Sources:**

FEMA, ESRI;  
 Initial Declaration: 06/08/2019  
 Disaster Federal Registry Notice:  
 Amendment #4: 07/03/2019  
 Datum: North American 1983  
 Projection: Lambert Conformal Conic