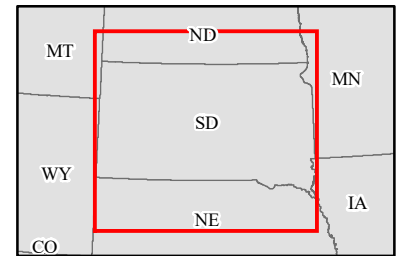
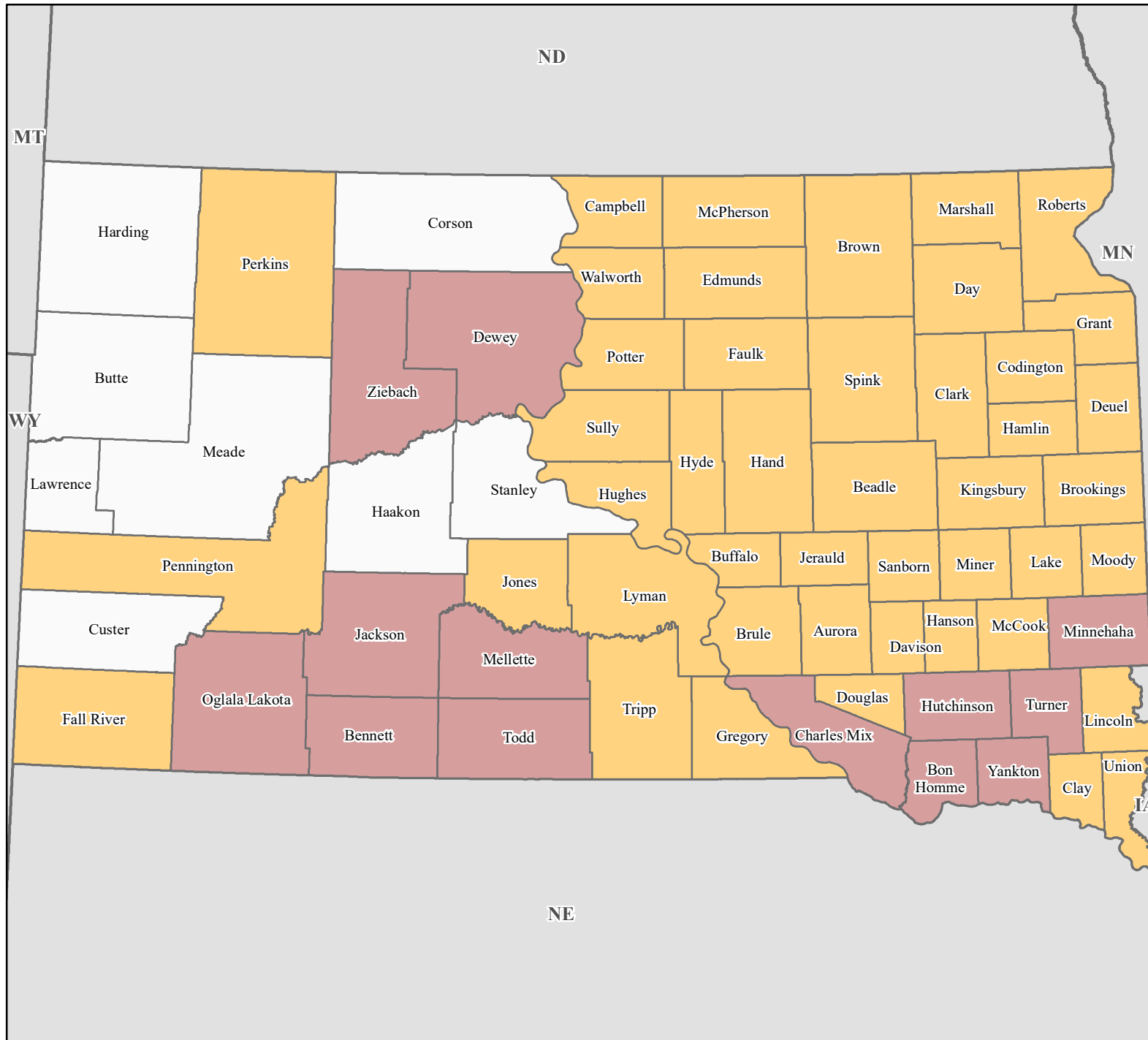


FEMA-4440-DR, South Dakota Disaster Declaration as of 06/24/2019



FEMA




Data Layer/Map Description:
The types of assistance that have been designated for selected areas in the State of South Dakota.

All designated areas in the State of South Dakota are eligible to apply for assistance under the Hazard Mitigation Grant Program.

Designated Counties

- No Designation
- Individual Assistance and Public Assistance (Categories A - G)
- Public Assistance (Categories A - G)



Data Sources:
FEMA, ESRI;
Initial Declaration: 06/07/2019
Disaster Federal Registry Notice:
Amendment #1: 06/24/2019
Datum: North American 1983
Projection: Lambert Conformal Conic