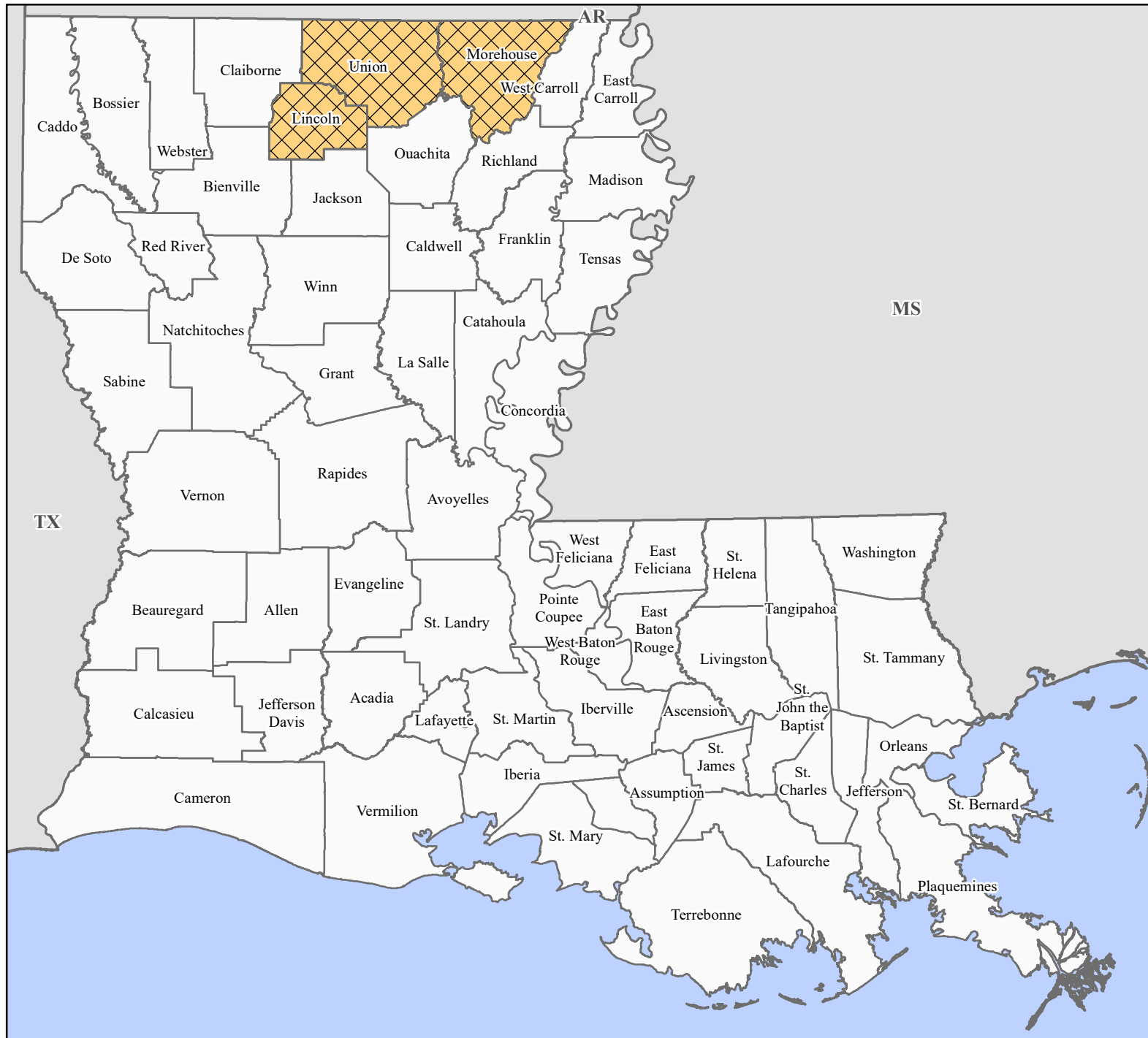


FEMA-4439-DR, Louisiana Disaster Declaration as of 06/05/2019





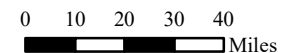
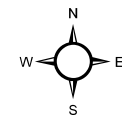
FEMA



Data Layer/Map Description:
The types of assistance that have been designated for selected areas in the State of Louisiana.

All designated areas in the State of Louisiana are eligible to apply for assistance under the Hazard Mitigation Grant Program.

- Designated Counties**
-  No Designation
 -  Public Assistance (Categories A - G)



Data Sources:
FEMA, ESRI;
Initial Declaration: 06/05/2019
Disaster Federal Registry Notice: 06/05/2019
Datum: North American 1983
Projection: Lambert Conformal Conic