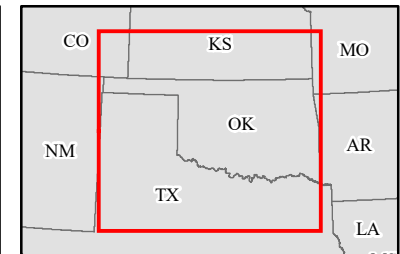
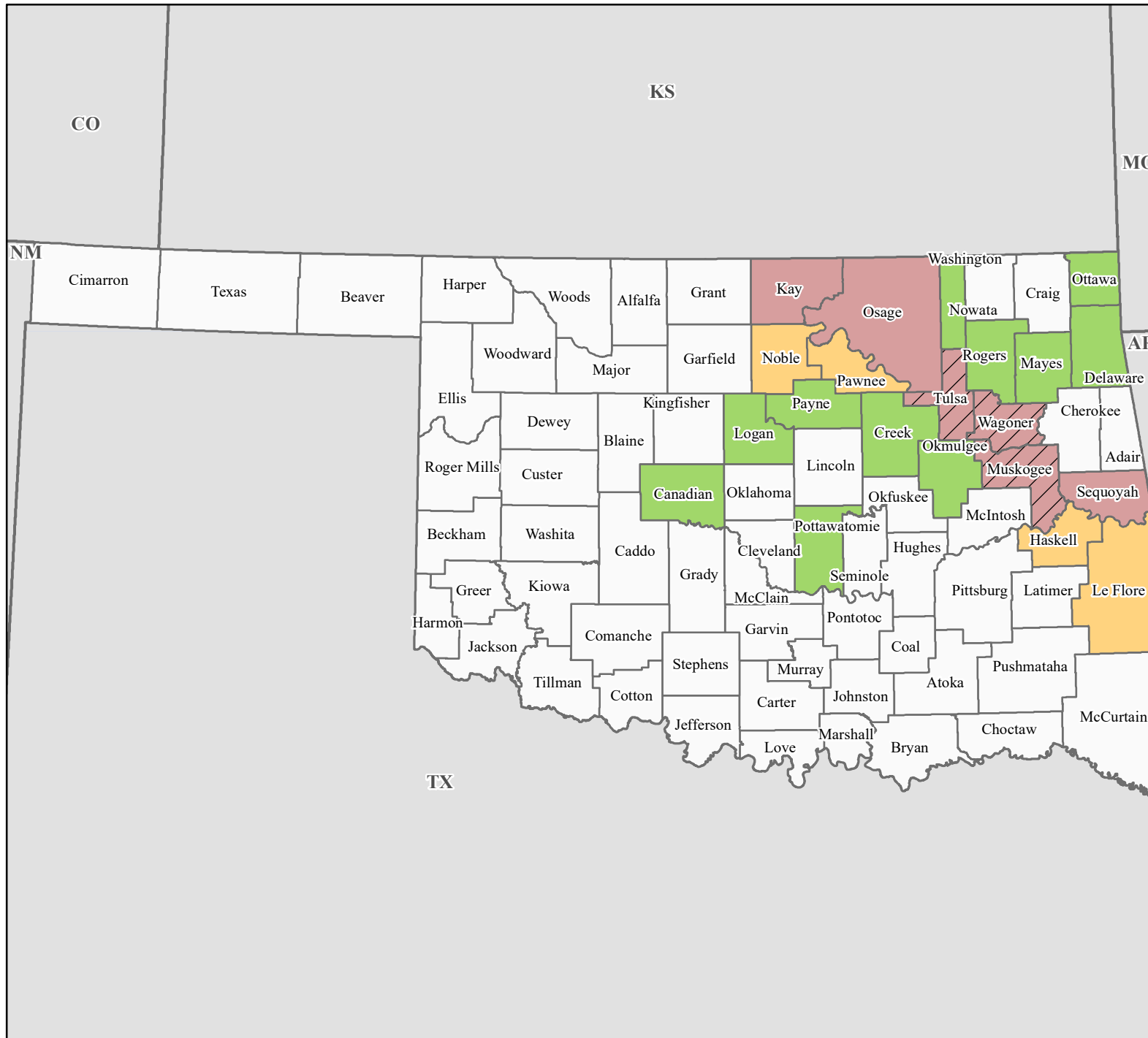


FEMA-4438-DR, Oklahoma Disaster Declaration as of 06/11/2019



FEMA




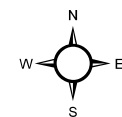
Data Layer/Map Description:

The types of assistance that have been designated for selected areas in the State of Oklahoma.

All areas within the State of Oklahoma are eligible for assistance under the Hazard Mitigation Grant Program.

Designated Counties

- No Designation
- Individual Assistance
- Public Assistance (Category B)
- Individual Assistance and Public Assistance (Category B)
- Individual Assistance and Public Assistance (Categories A and B)



Data Sources:

FEMA, ESRI;
 Initial Declaration: 06/01/2019
 Disaster Federal Registry Notice:
 Amendment #2: 06/11/2019
 Datum: North American 1983
 Projection: Lambert Conformal Conic