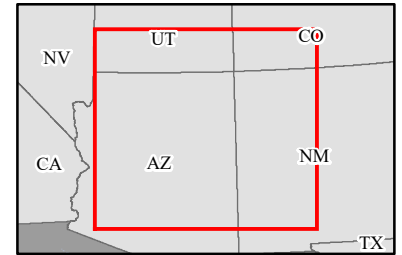
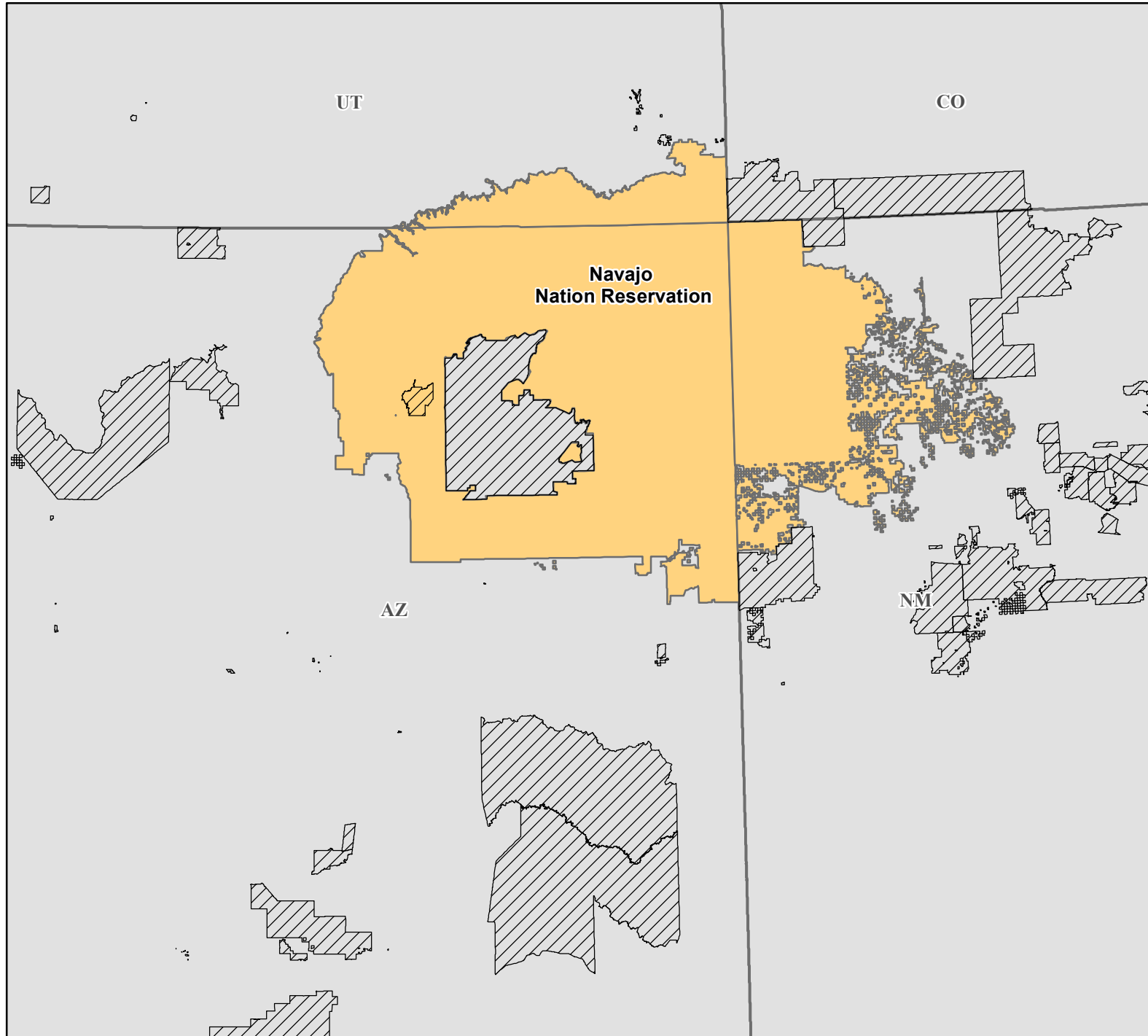


FEMA-4436-DR, Navajo Nation Reservation Disaster Declaration as of 05/21/2019






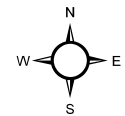
FEMA



Data Layer/Map Description:
The types of assistance that have been designated for selected areas in the Navajo Nation Reservation.

All designated areas in the State of Navajo Nation Reservation are eligible to apply for assistance under the Hazard Mitigation Grant Program.

-  Indian Reservations
- Designated Counties**
-  Public Assistance (Categories A and B)



Data Sources:
FEMA, ESRI;
Initial Declaration: 05/21/2019
Disaster Federal Registry Notice: 05/21/2019
Datum: North American 1983
Projection: Transverse Mercator