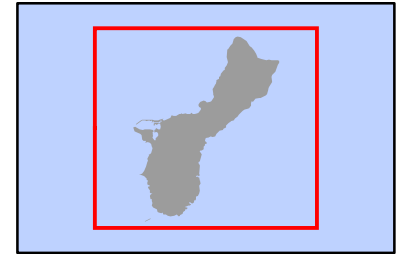


# FEMA-4433-DR, Guam Disaster Declaration as of 05/07/2019




FEMA


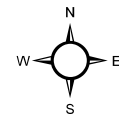


**Data Layer/Map Description:**  
The types of assistance that have been designated for selected areas in the State of Guam.

All designated areas in the State of Guam are eligible to apply for assistance under the Hazard Mitigation Grant Program.

#### Designated Counties

 Public Assistance (Categories A - G)



#### Data Sources:

FEMA, ESRI;  
Initial Declaration: 05/07/2019  
Disaster Federal Registry Notice:  
05/07/2019  
Datum: North American 1983  
Projection: Polyconic