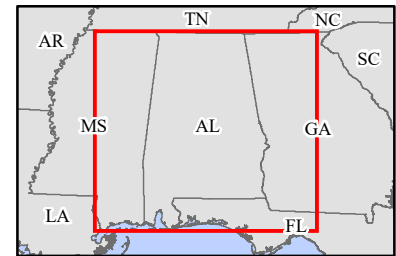
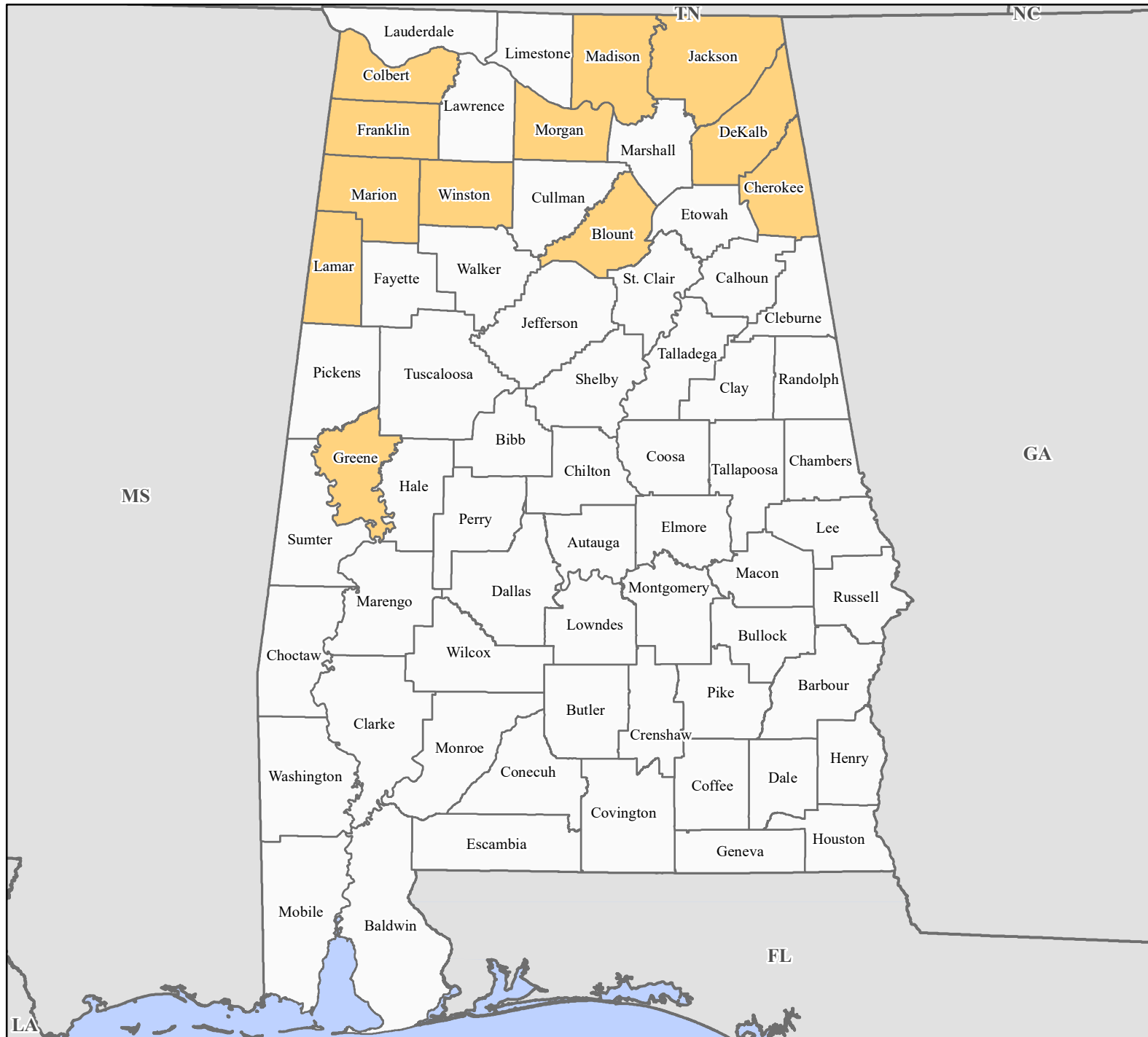


FEMA-4426-DR, Alabama Disaster Declaration as of 05/06/2019



FEMA


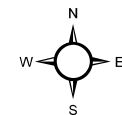


Data Layer/Map Description:
The types of assistance that have been designated for selected areas in the State of Alabama.

All designated areas in the State of Alabama are eligible to apply for assistance under the Hazard Mitigation Grant Program.

Designated Counties

- No Designation
- Public Assistance (Categories A - G)



Data Sources:
FEMA, ESRI;
Initial Declaration: 04/17/0019
Disaster Federal Registry Notice:
Amendment: #1 05/06/0019
Datum: North American 1983
Projection: Transverse Mercator