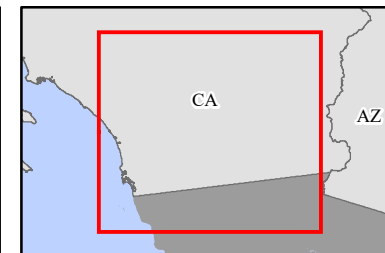
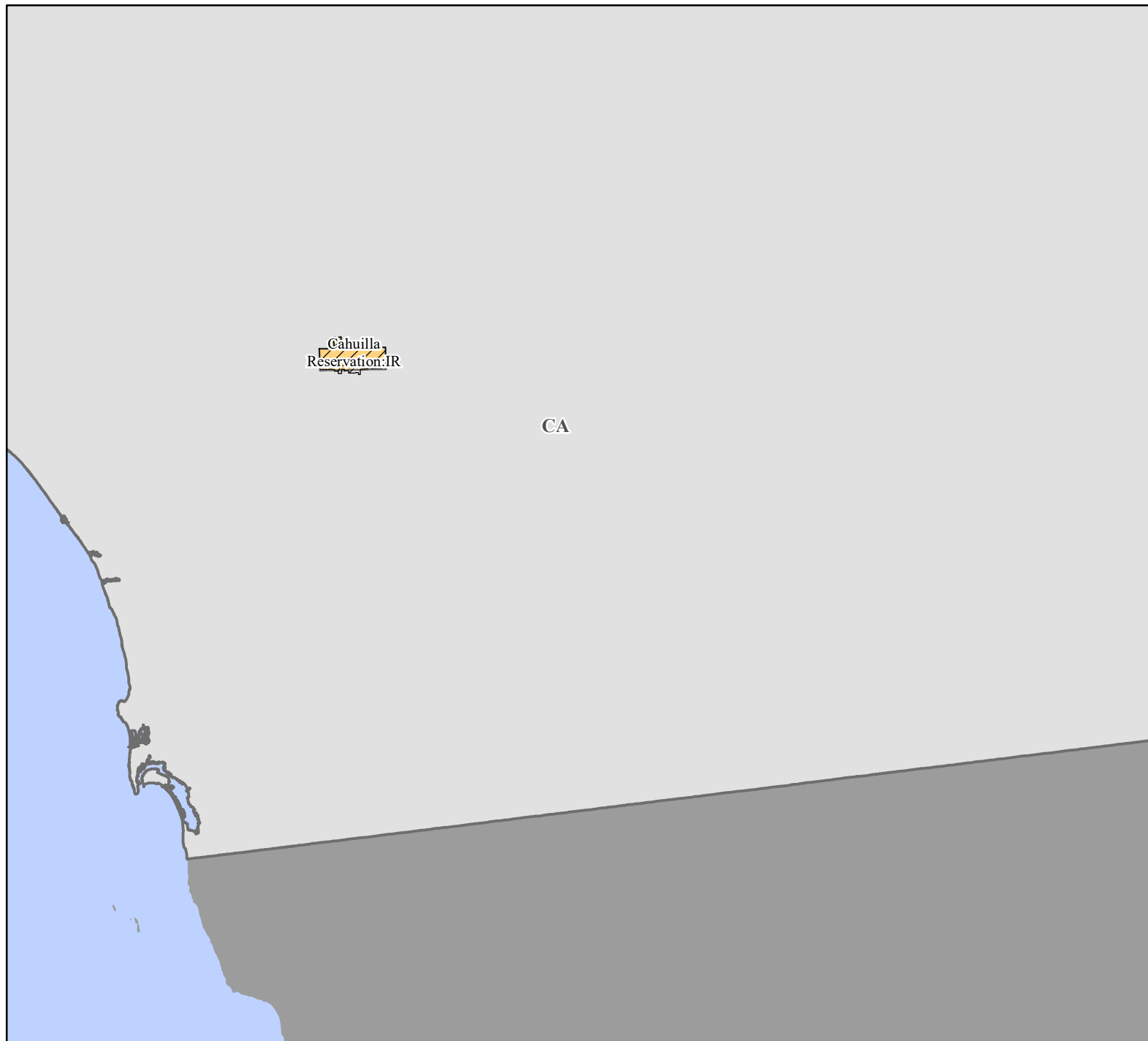


# FEMA-4423-DR, Cahuilla Reservation Disaster Declaration as of 03/28/2019




FEMA




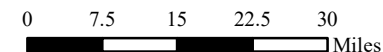
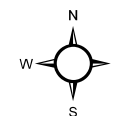
**Data Layer/Map Description:**  
The types of assistance that have been designated for selected areas in the Cahuilla Reservation.

All designated areas in the Cahuilla Reservation are eligible to apply for assistance under the Hazard Mitigation Grant Program.

 Indian Reservations

**Designated Counties**

 Public Assistance



**Data Sources:**

FEMA, ESRI;  
Initial Declaration: 03/28/2019  
Disaster Federal Registry Notice:  
03/28/2019  
Datum: North American 1983  
Projection: Lambert Conformal Conic