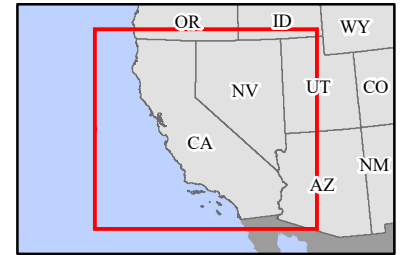


# FEMA-4422-DR, La Jolla Band Disaster Declaration as of 03/26/2019




FEMA

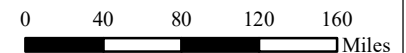
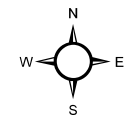


**Data Layer/Map Description:**  
The types of assistance that have been designated for selected areas in the La Jolla Band of Luiseño Indians .

All designated areas of the La Jolla Band of Luiseño Indians are eligible to apply for assistance under the Hazard Mitigation Grant Program.

 Indian Reservations

**Designated Counties**  
 Public Assistance (Categories A)



**Data Sources:**  
FEMA, ESRI;  
Initial Declaration: 03/26/2019  
Disaster Federal Registry Notice: 03/26/2019  
Datum: North American 1983  
Projection: Lambert Conformal Conic