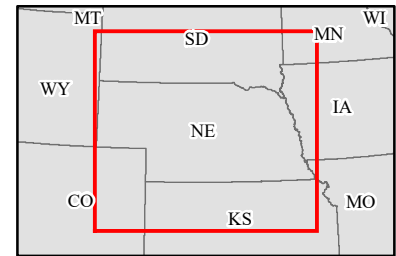
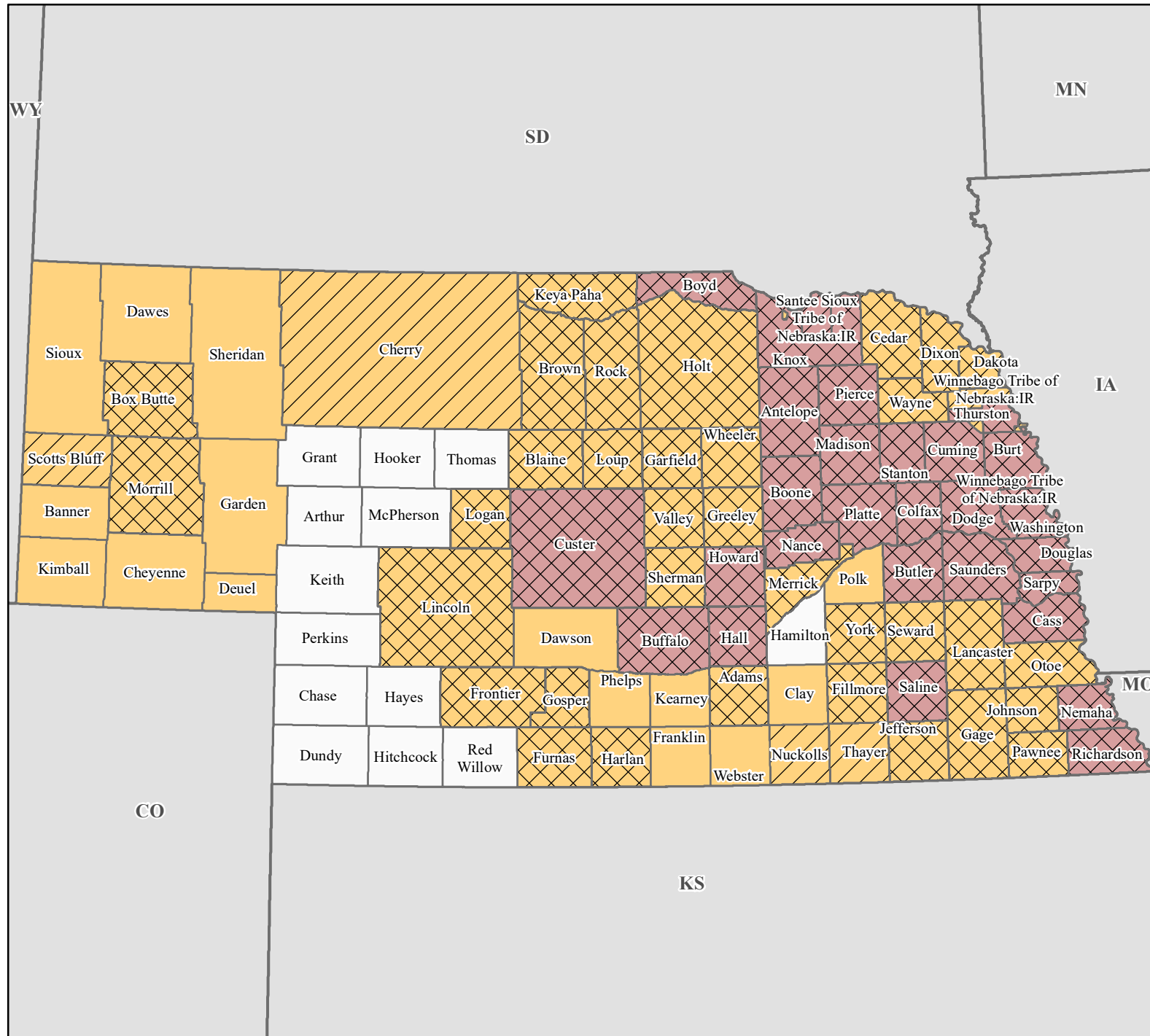


FEMA-4420-DR, Nebraska Disaster Declaration as of 05/06/2019



FEMA


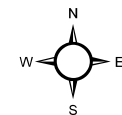


Data Layer/Map Description:
The types of assistance that have been designated for selected areas in the State of Nebraska.

All designated areas in the State of Nebraska are eligible to apply for assistance under the Hazard Mitigation Grant Program.

Designated Counties

- No Designation
- Public Assistance
- Public Assistance (Categories A and B)
- Individual Assistance and Public Assistance (Categories A and B)
- Individual Assistance and Public Assistance (Categories A - G)
- Public Assistance (Categories A - G)



Data Sources:
FEMA, ESRI;
Initial Declaration: 03/21/2019
Disaster Federal Registry Notice:
Amendment #6: 05/06/2019
Datum: North American 1983
Projection: Lambert Conformal Conic