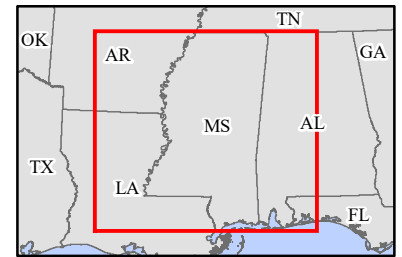
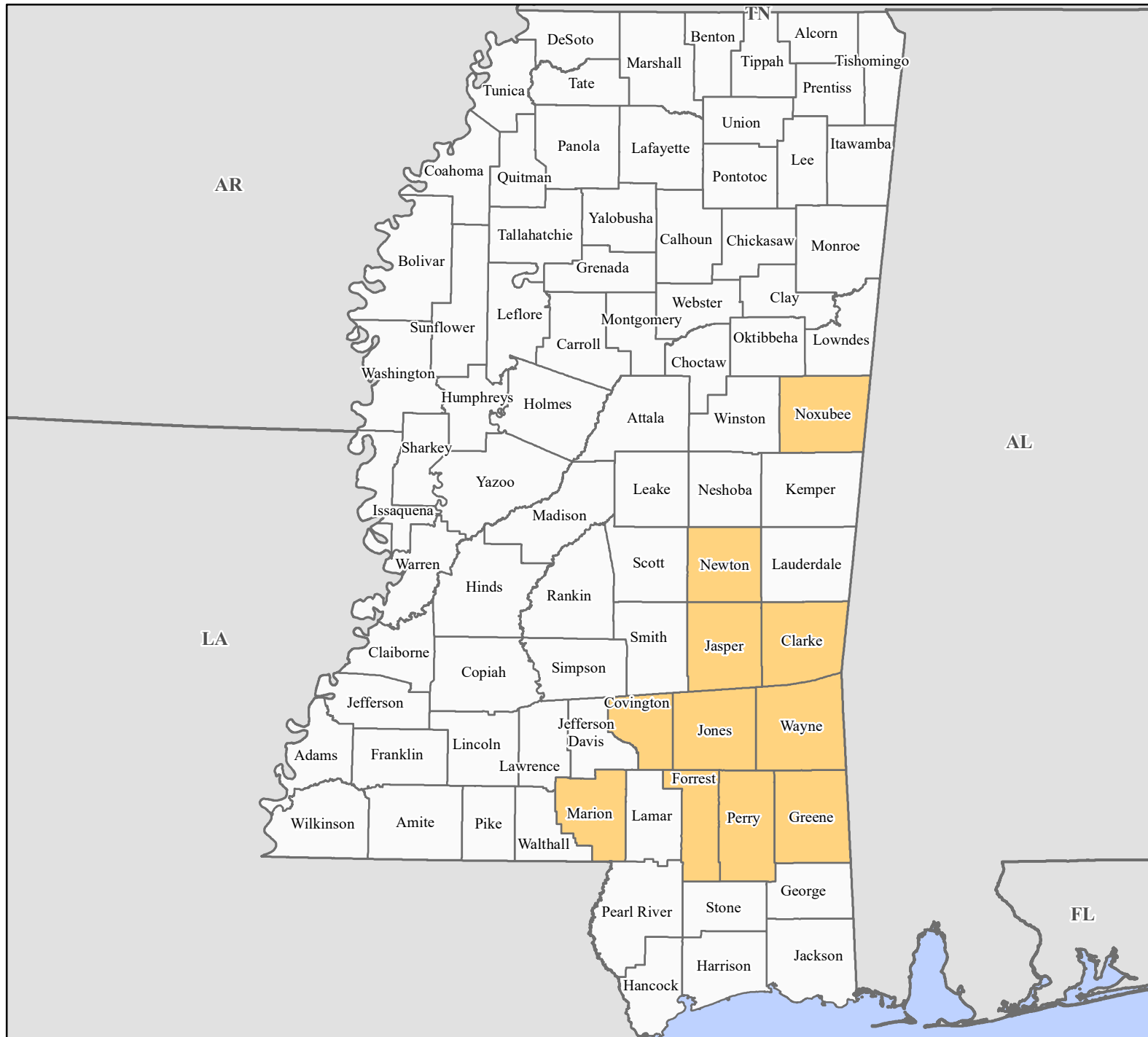


# FEMA-4415-DR, Mississippi Disaster Declaration as of 03/20/2019



FEMA


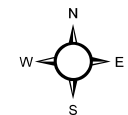


**Data Layer/Map Description:**  
The types of assistance that have been designated for selected areas in the State of Mississippi.

All designated areas in the State of Mississippi are eligible to apply for assistance under the Hazard Mitigation Grant Program.

**Designated Counties**

	No Designation
	Public Assistance



**Data Sources:**  
FEMA, ESRI;  
Initial Declaration: 02/14/2019  
Disaster Federal Registry Notice:  
Amendment #1: 03/20/2019  
Datum: North American 1983  
Projection: Transverse Mercator