

FEMA-4407-DR, California Disaster Declaration as of 12/11/2018





FEMA

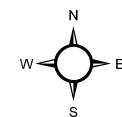


Data Layer/Map Description:
The types of assistance that have been designated for selected areas in the State of California.

All designated areas in the State of California are eligible to apply for assistance under the Hazard Mitigation Grant Program.

Designated Counties

-  No Designation
-  Individual Assistance and Public Assistance (Categories A - G)



Data Sources:

FEMA, ESRI;
Initial Declaration: 11/12/2018
Disaster Federal Registry Notice:
Amendment #2: 12/11/2018
Datum: North American 1983
Projection: Lambert Conformal Conic