



# FEMA-4404-DR, Northern Mariana Isl Disaster Declaration as of 10/31/2018



FEMA








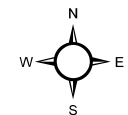
**Data Layer/Map Description:**

The types of assistance that have been designated for selected areas in the Northern Mariana Islands, Rota, Saipan, Tinian, Agrihan, Pagan and Alamagan.

All designated areas in the State of Northern Mariana Islands, Rota, Saipan, Tinian, Agrihan, Pagan and Alamagan, are eligible to apply for assistance under the Hazard Mitigation Grant Program.

**Designated Counties**

-  No Designation
-  Individual Assistance and Public Assistance (Category B)
-  Individual Assistance and Public Assistance (Categories A and B)
-  Individual Assistance and Public Assistance (Categories A - G)



**Data Sources:**

FEMA, ESRI;  
 Initial Declaration: 10/26/2018  
 Disaster Federal Registry Notice: Amendment#2, 10/31/2018  
 Datum: WGS 1984  
 Projection: Mercator