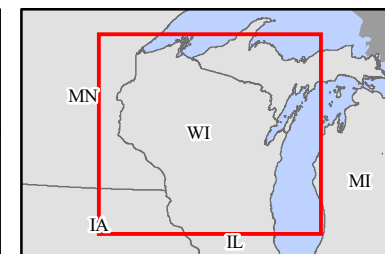
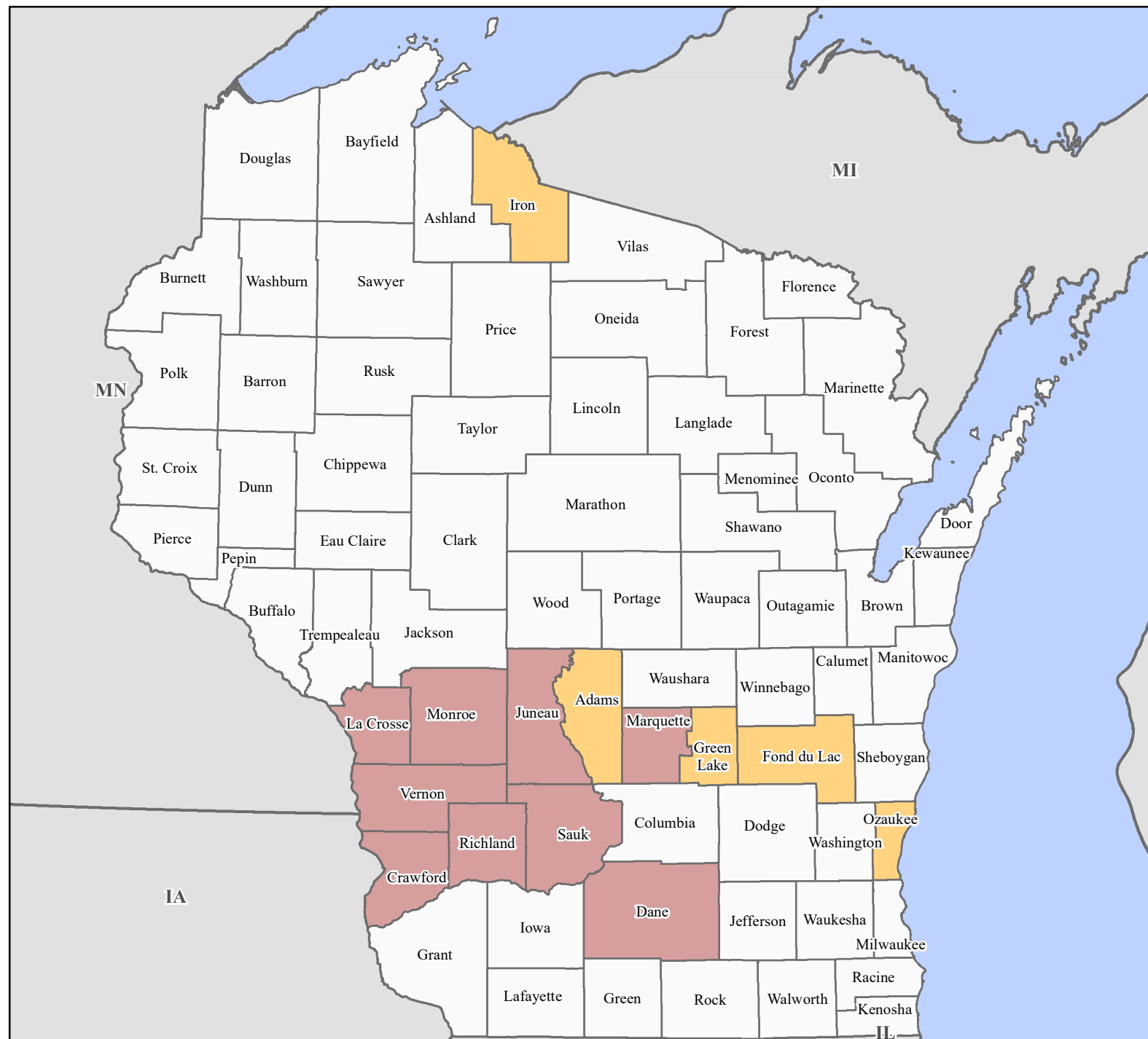


FEMA-4402-DR, Wisconsin Disaster Declaration as of 11/01/2018



FEMA



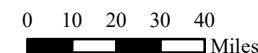
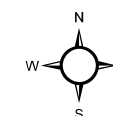
Data Layer/Map Description:

The types of assistance that have been designated for selected areas in the State of Wisconsin.

All designated areas in the State of Wisconsin are eligible to apply for assistance under the Hazard Mitigation Grant Program.

Designated Counties

- No Designation
- Public Assistance
- Individual Assistance and Public Assistance



Data Sources:

FEMA, ESRI;
 Initial Declaration: 10/18/2018
 Disaster Federal Registry Notice:
 Amendment# 1, 11/01/2018
 Datum: North American 1983
 Projection: Lambert Conformal Conic