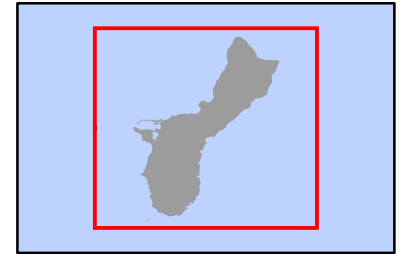


# FEMA-4398-DR, Guam Disaster Declaration as of 10/01/2018




FEMA


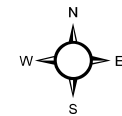


**Data Layer/Map Description:**  
The types of assistance that have been designated for selected areas in the U.S. Territory of Guam.

All designated areas in the U.S. Territory of Guam are eligible to apply for assistance under the Hazard Mitigation Grant Program.

**Designated Counties**

 Public Assistance



**Data Sources:**

FEMA, ESRI;  
Initial Declaration: 10/01/2018  
Disaster Federal Registry Notice:  
10/01/2018  
Datum: North American 1983  
Projection: Polyconic