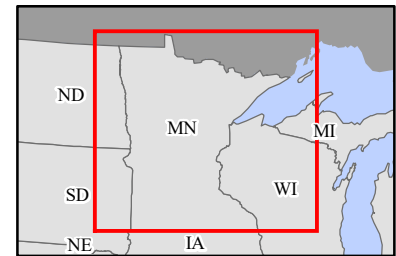
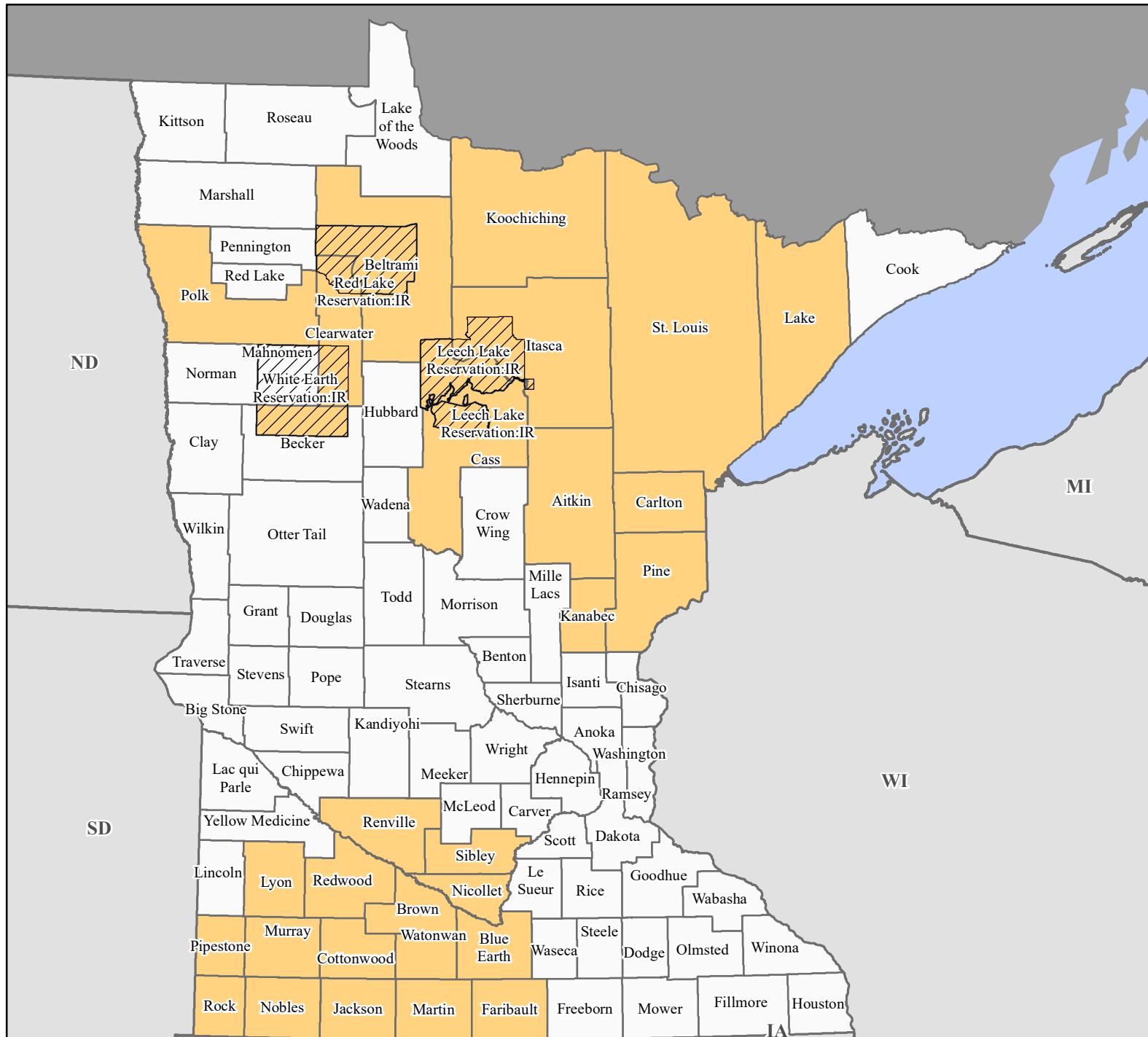


FEMA-4390-DR, Minnesota Disaster Declaration as of 11/02/2018



FEMA



Data Layer/Map Description:

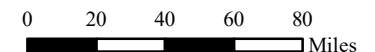
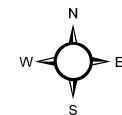
The types of assistance that have been designated for selected areas in the State of Minnesota and Leech Lake Band of Ojibwe, Red Lake Nation, and White Earth Nation.

All designated areas in the State of Minnesota, Leech Lake Band of Ojibwe, Red Lake Nation, and White Earth Nation are eligible to apply for assistance under the Hazard Mitigation Grant Program.

Indian Lands and Native Entities

Designated Counties

- No Designation
- Public Assistance



Data Sources:

FEMA, ESRI;
 Initial Declaration: 09/05/2018
 Disaster Federal Registry Notice:
 Amendment#2, 11/02/2018
 Datum: North American 1983
 Projection: Lambert Conformal Conic