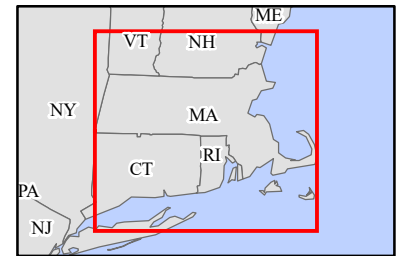
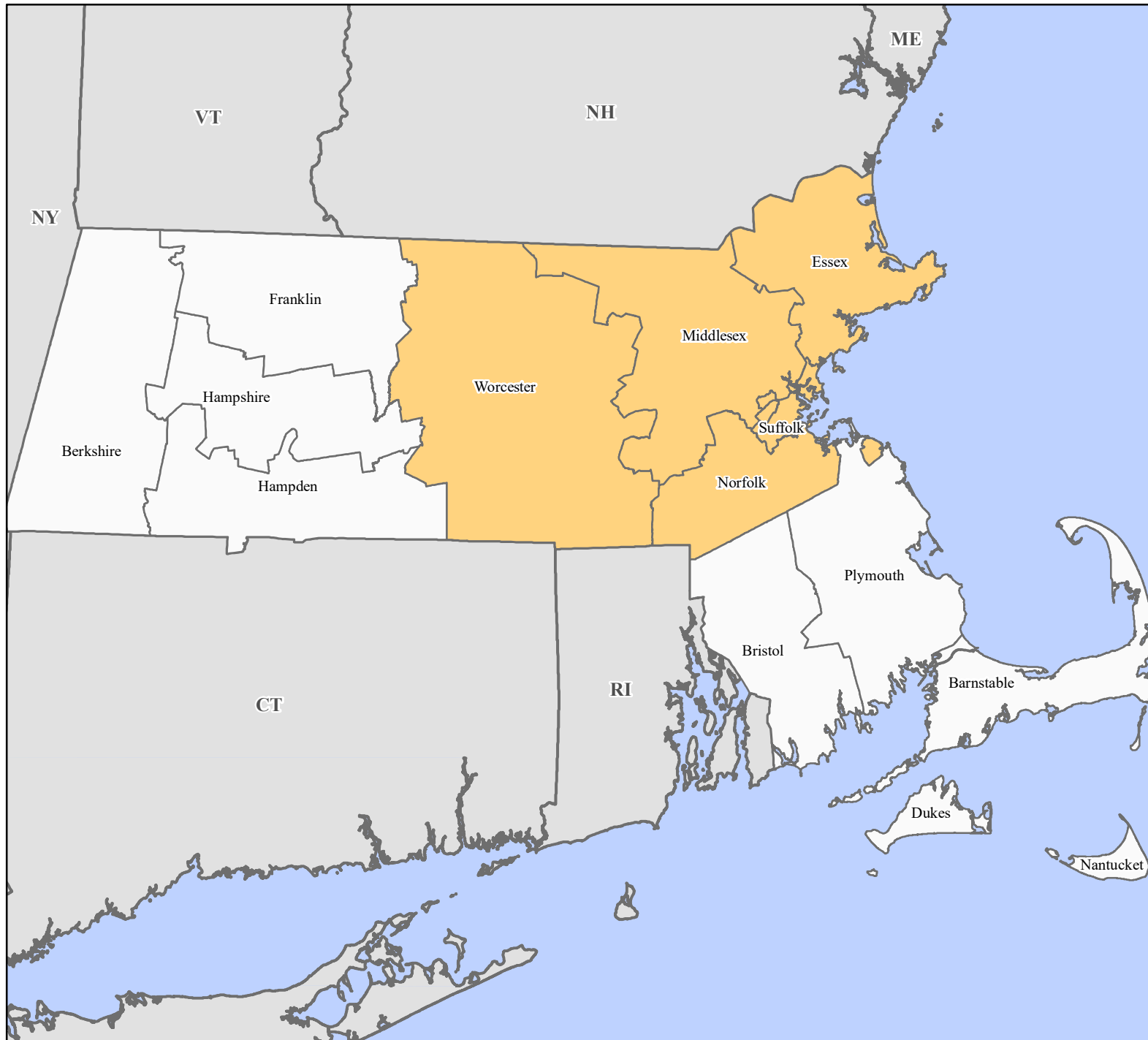


FEMA-4379-DR, Massachusetts Disaster Declaration as of 07/19/2018



FEMA

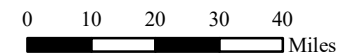
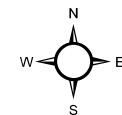


Data Layer/Map Description:
The types of assistance that have been designated for selected areas in the State of Massachusetts.

All designated areas in the State of Massachusetts are eligible to apply for assistance under the Hazard Mitigation Grant Program.

Designated Counties

	No Designation
	Public Assistance



Data Sources:
FEMA, ESRI;
Initial Declaration: 07/19/2018
Disaster Federal Registry Notice: 07/19/2018
Datum: WGS 1984
Projection: Mercator