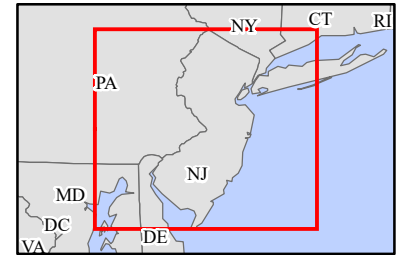
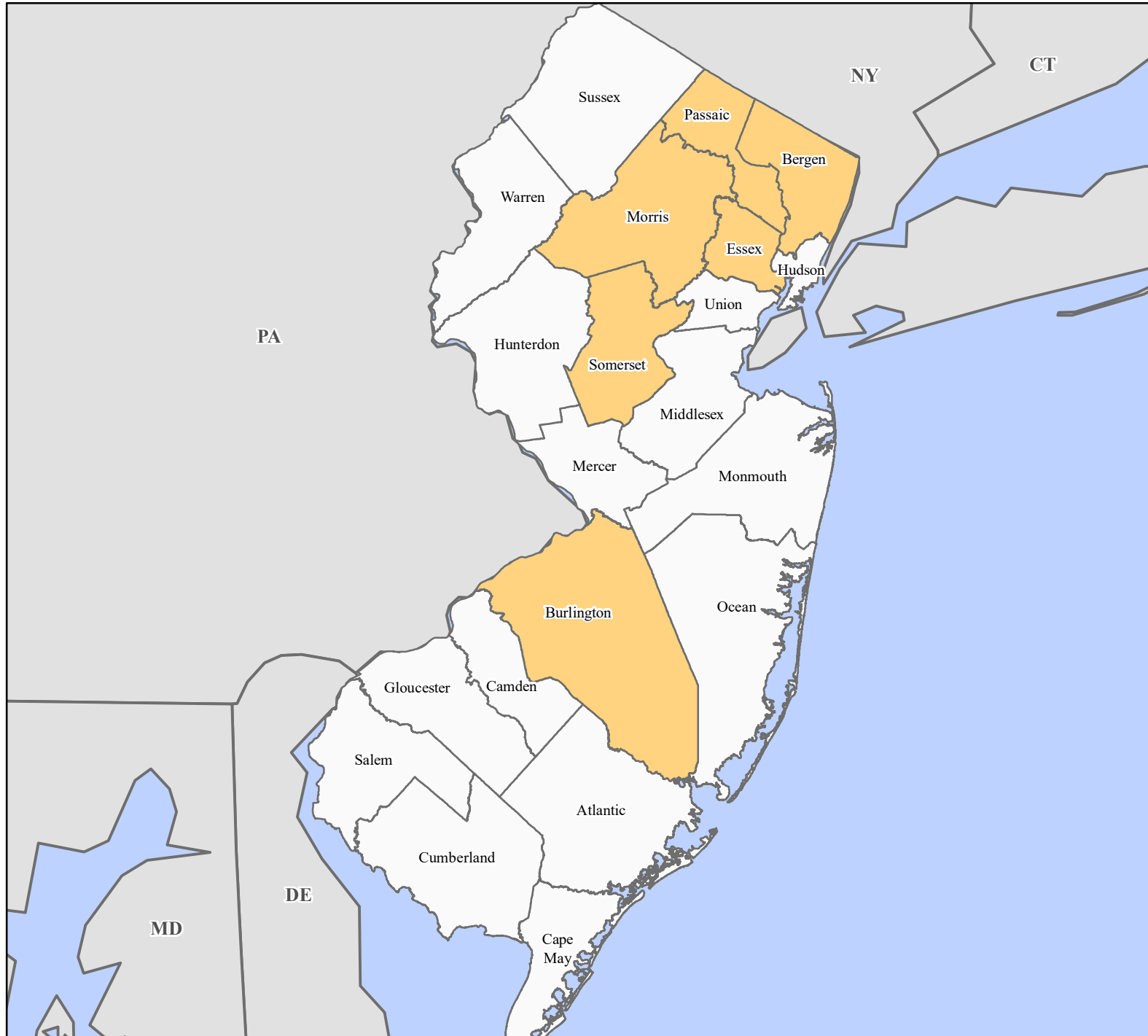


FEMA-4368-DR, New Jersey Disaster Declaration as of 07/13/2018





FEMA


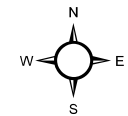


Data Layer/Map Description:
The types of assistance that have been designated for selected areas in the State of New Jersey.

All designated areas in the State of New Jersey are eligible to apply for assistance under the Hazard Mitigation Grant Program.

Designated Counties

-  No Designation
-  Public Assistance



Data Sources:

FEMA, ESRI;
Initial Declaration: 06/08/2018
Disaster Federal Registry Notice:
Amendment #1: 07/13/2018
Datum: North American 1983
Projection: Transverse Mercator