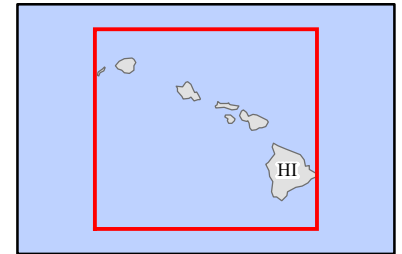
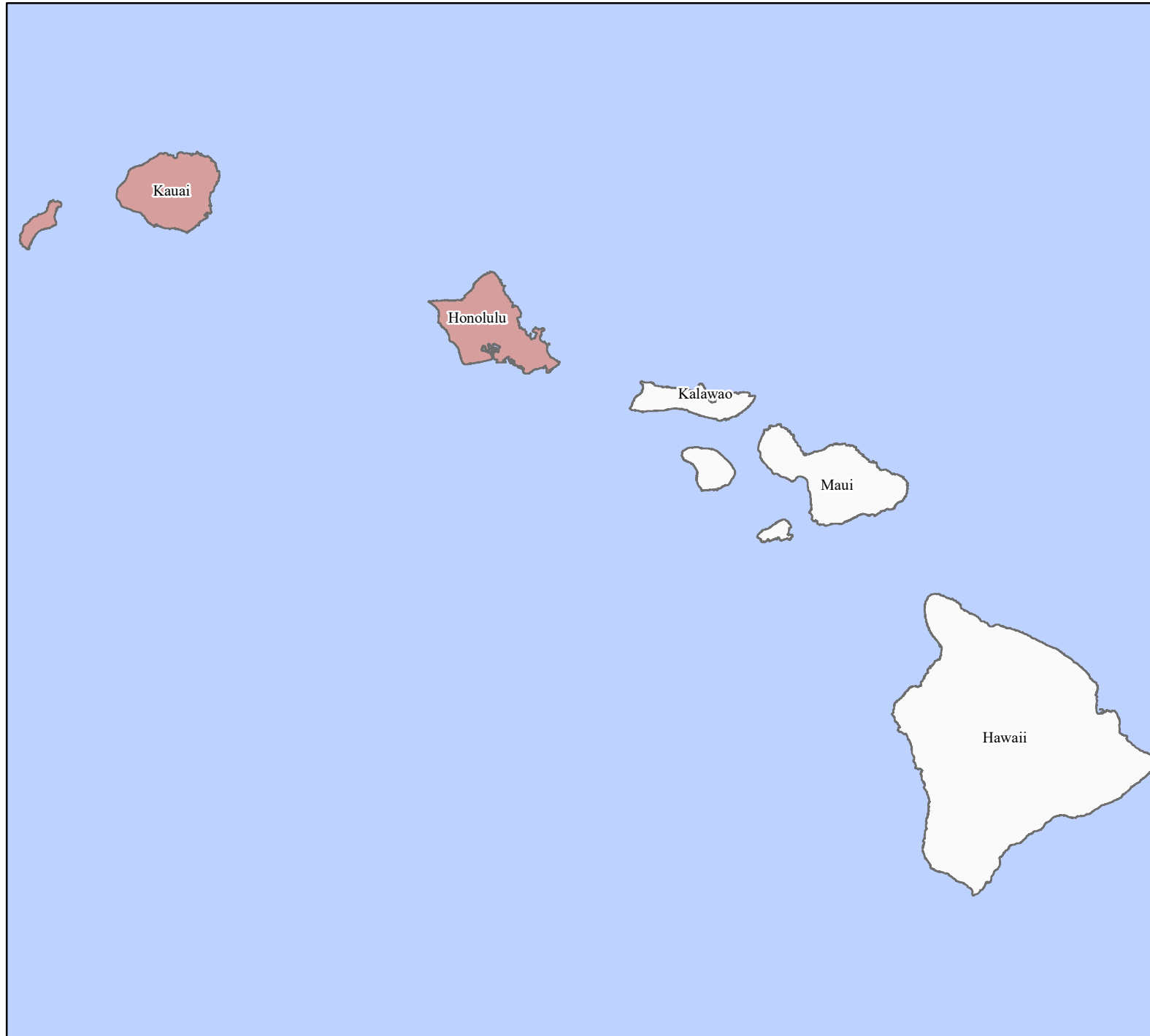


# FEMA-4365-DR, Hawaii Disaster Declaration as of 06/27/2018





FEMA


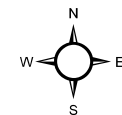


**Data Layer/Map Description:**  
The types of assistance that have been designated for selected areas in the State of Hawaii.

All designated areas in the State of Hawaii are eligible to apply for assistance under the Hazard Mitigation Grant Program.

### Designated Counties

-  No Designation
-  Individual Assistance and Public Assistance



### Data Sources:

FEMA, ESRI;  
Initial Declaration: 05/08/2018  
Disaster Federal Registry Notice:  
Amendment #1: 06/27/2018  
Datum: North American 1983  
Projection: Transverse Mercator