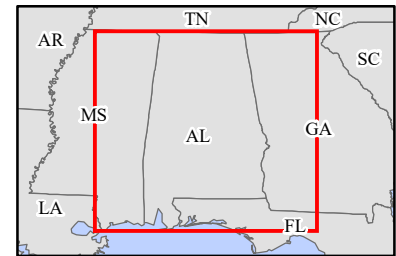
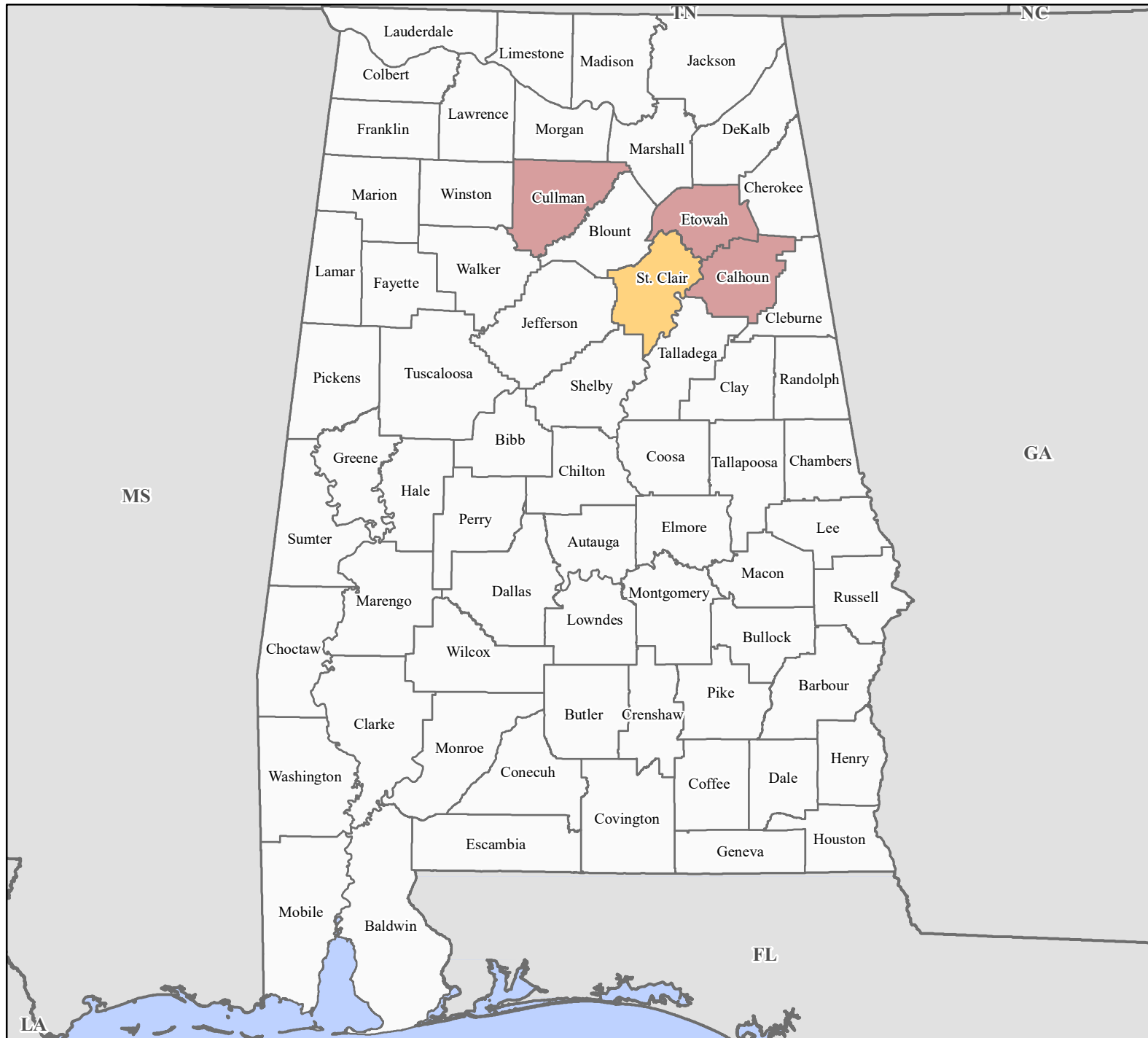


FEMA-4362-DR, Alabama Disaster Declaration as of 04/26/2018



FEMA


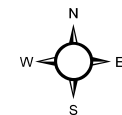


Data Layer/Map Description:
The types of assistance that have been designated for selected areas in the State of Alabama.

All designated areas in the State of Alabama are eligible to apply for assistance under the Hazard Mitigation Grant Program.

Designated Counties

- No Designation
- Public Assistance
- Individual Assistance and Public Assistance



Data Sources:
 FEMA, ESRI;
 Initial Declaration: 04/26/2018
 Disaster Federal Registry Notice: 04/26/2018
 Datum: North American 1983
 Projection: Transverse Mercator