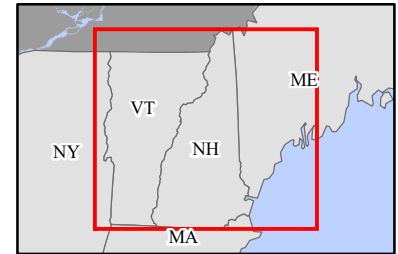
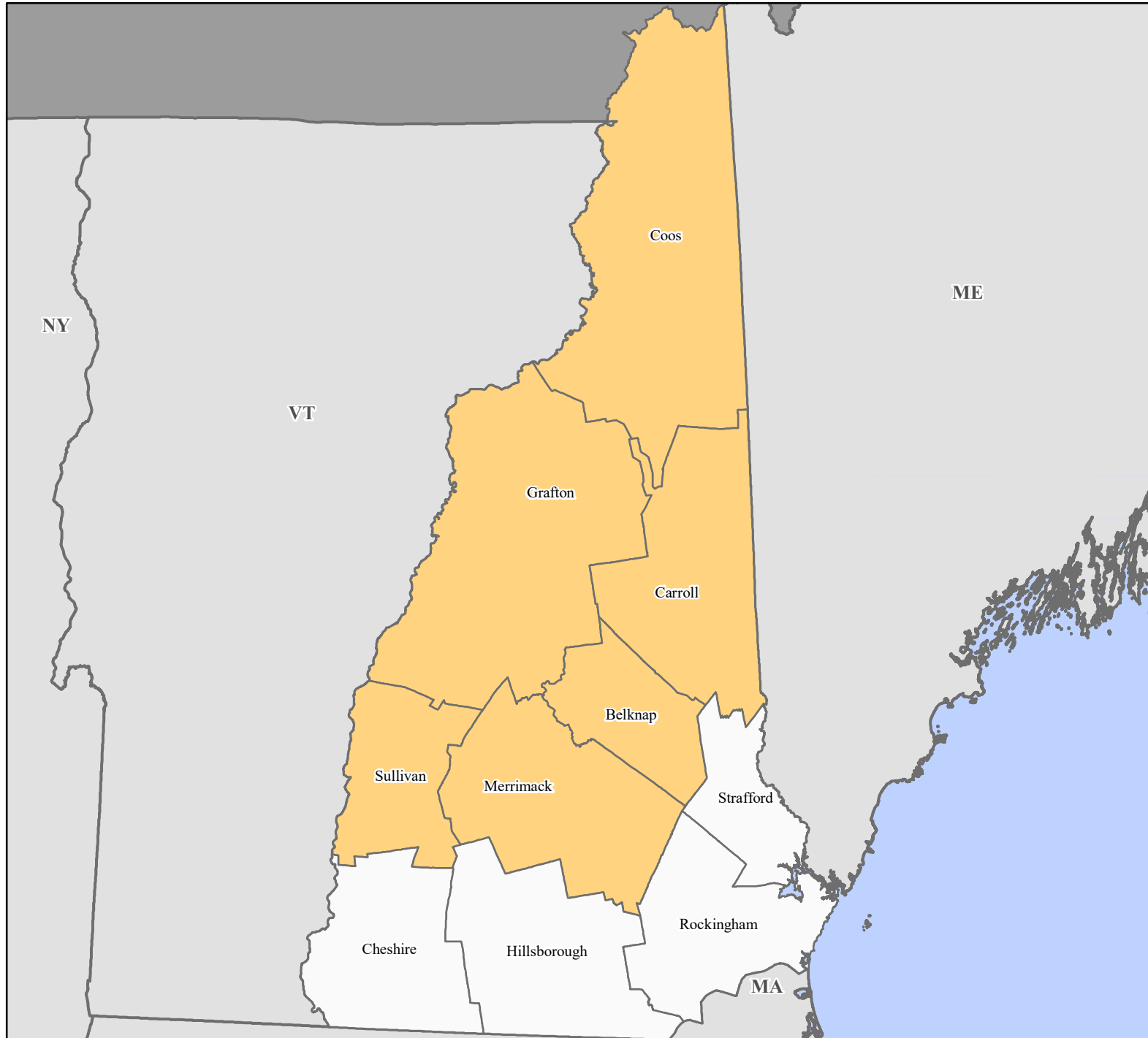


# FEMA-4355-DR, New Hampshire Disaster Declaration as of 02/08/2018



FEMA



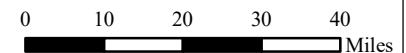
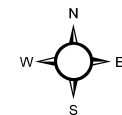
### Data Layer/Map Description:

The types of assistance that have been designated for selected areas in the State of New Hampshire.

All designated areas in the State of New Hampshire are eligible to apply for assistance under the Hazard Mitigation Grant Program.

### Designated Counties

- No Designation
- Public Assistance



### Data Sources:

FEMA, ESRI;  
Initial Declaration: 01/02/2018  
Disaster Federal Registry Notice:  
Amendment #1 - 02/08/2018  
Datum: North American 1983  
Projection: Transverse Mercator