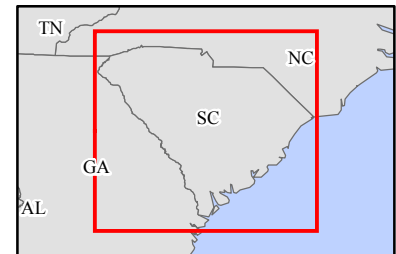
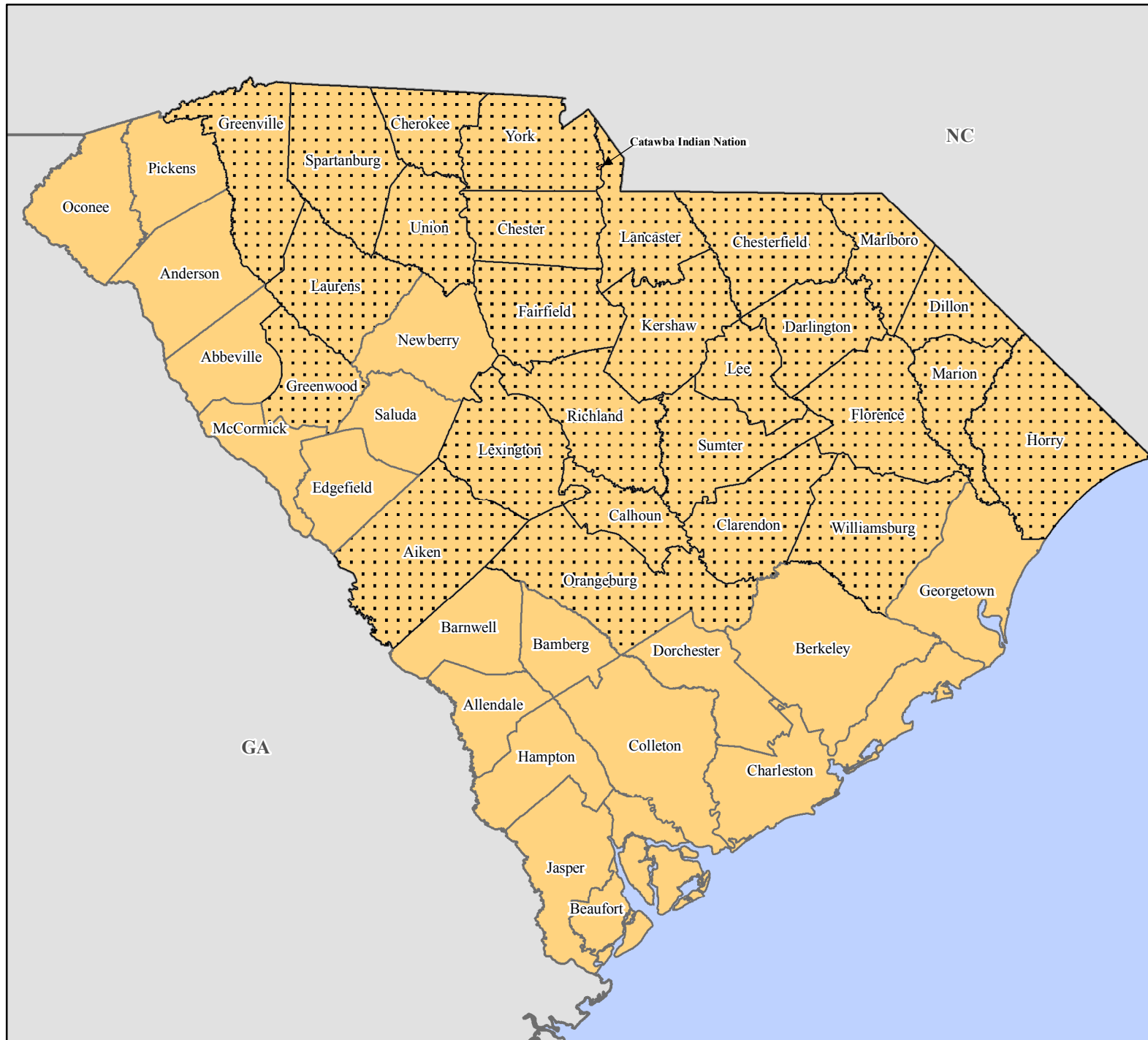


FEMA-4346-DR, South Carolina Disaster Declaration as of 11/01/2017



FEMA






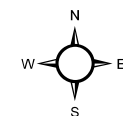
Data Layer/Map Description:

The types of assistance that have been designated for selected areas in the State of South Carolina.

All designated areas in the State of South Carolina are eligible to apply for assistance under the Hazard Mitigation Grant Program.

Note: Catawba Indian Nation declared for emergency protective measures [Category B] under the Public Assistance.

-  Catawba Indian Nation
- Designated Counties**
-  Public Assistance
-  Public Assistance (Category B)



Data Sources:

FEMA, ESRI;
 Initial Declaration: 10/16/2017
 Disaster Federal Registry Notice:
 Amendment #2 11/01/2017
 Datum: North American 1983
 Projection: Lambert Conformal Conic