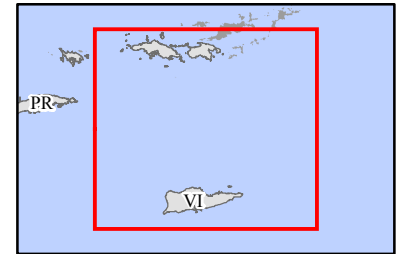
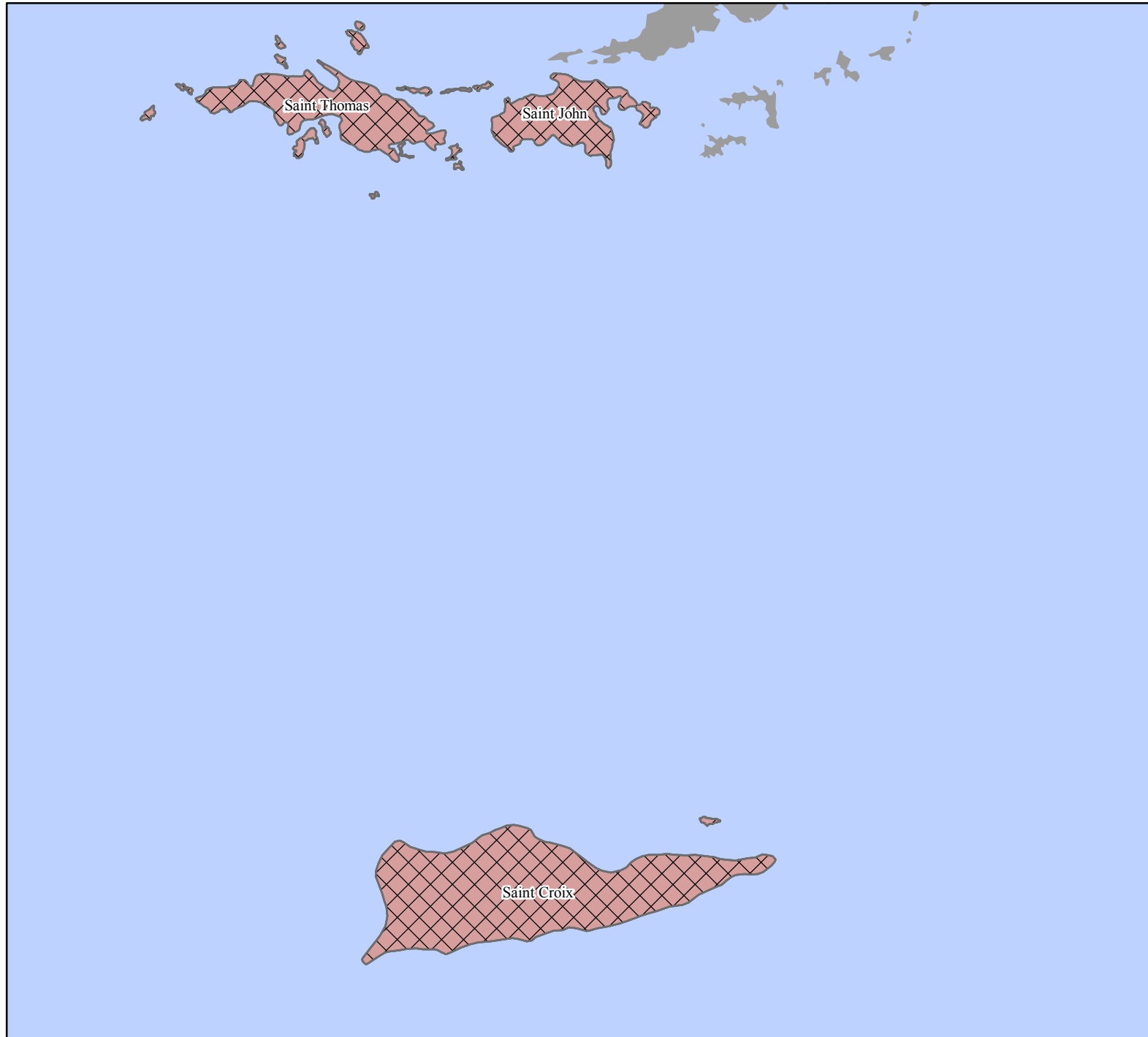


FEMA-4340-DR, Virgin Islands, U.S. Disaster Declaration as of 10/05/2017




FEMA


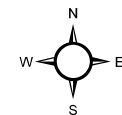


Data Layer/Map Description:
The types of assistance that have been designated for selected areas in the State of U.S. Virgin Islands.

All designated areas in the State of U.S. Virgin Islands are eligible to apply for assistance under the Hazard Mitigation Grant Program.

Designated Counties

 Individual Assistance and Public Assistance (Categories A - G)



Data Sources:

FEMA, ESRI;
Initial Declaration: 09/20/2017
Disaster Federal Registry Notice:
Amendment #1 - 09/23/2017
Amendment #3 - 10/05/2017
Datum: WGS 1984
Projection: Mercator