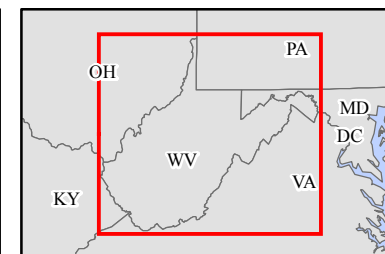
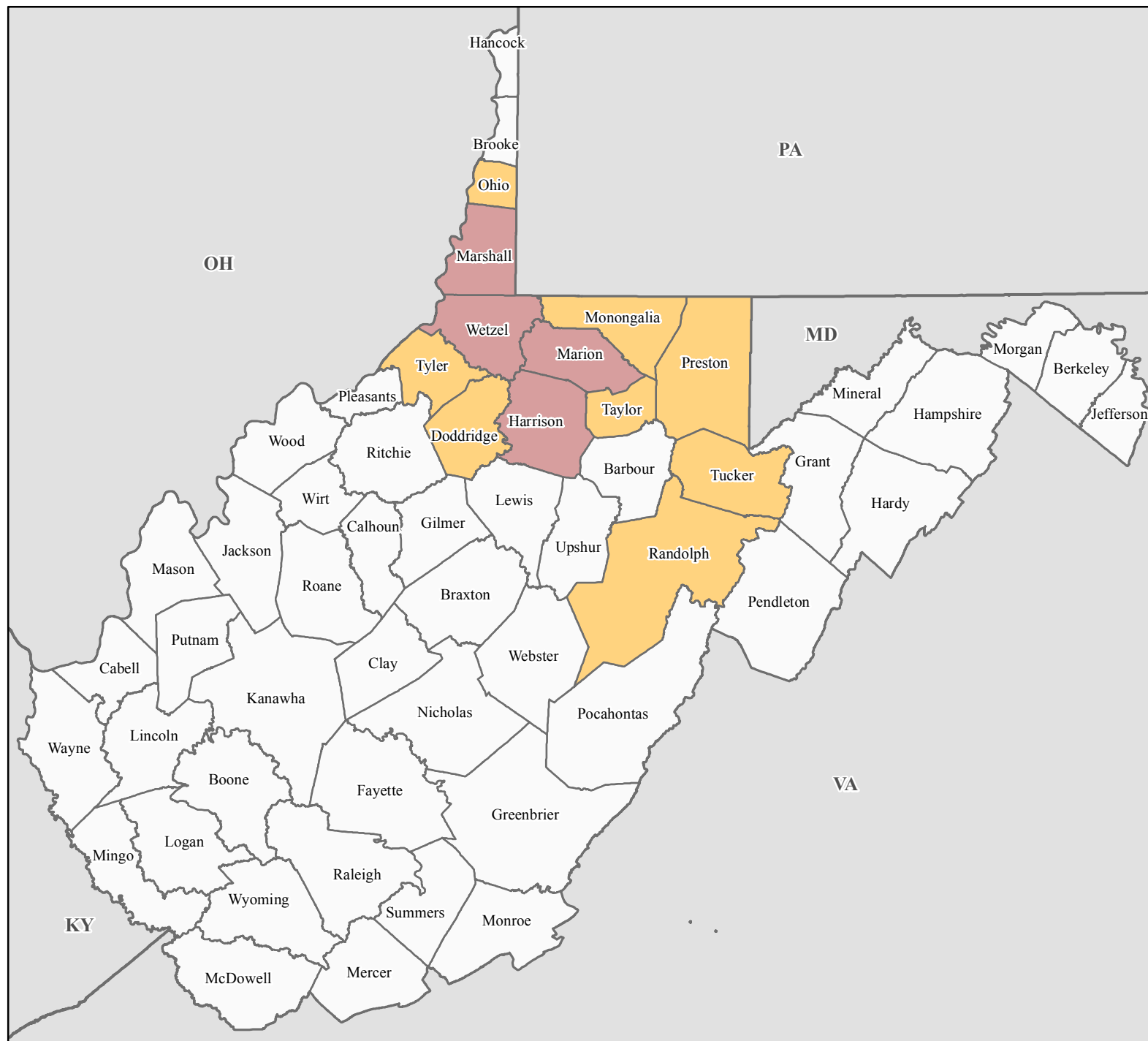


FEMA-4331-DR, West Virginia Disaster Declaration as of 08/18/2017



FEMA



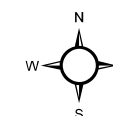
Data Layer/Map Description:

The types of assistance that have been designated for selected areas in the State of West Virginia.

All areas in the State of West Virginia are eligible for assistance under the Hazard Mitigation Grant Program.

Designated Counties

- No Designation
- Public Assistance
- Individual Assistance and Public Assistance



0 10 20 30 40
Miles

Data Sources:

FEMA, ESRI;
Initial Declaration: 08/18/2017
Disaster Federal Registry Notice:
08/18/2017
Datum: North American 1983
Projection: Lambert Conformal Conic