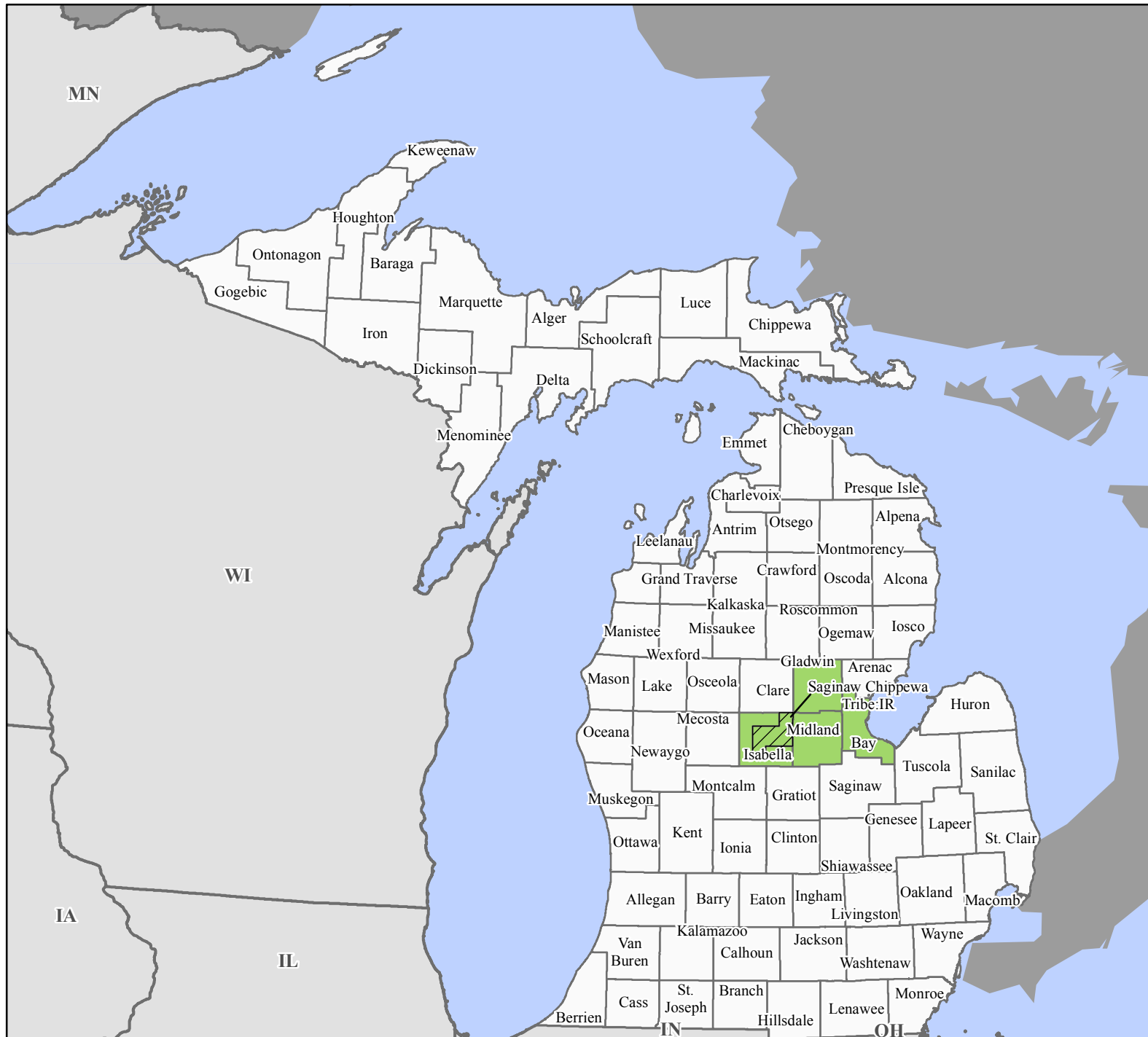


FEMA-4326-DR, Michigan Disaster Declaration as of 08/02/2017



FEMA



Data Layer/Map Description:

The types of assistance that have been designated for selected areas in the State of Michigan.

All areas in the State of Michigan are eligible for assistance under the Hazard Mitigation Grant Program.

Designated Tribe

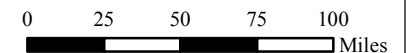
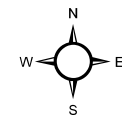
The Saginaw Chippewa Tribe within Isabella County.

Individual Assistance

Designated Counties

No Designation

Individual Assistance



Data Sources:

FEMA, ESRI;
 Initial Declaration: 08/02/2017
 Disaster Federal Registry Notice: 08/02/2017
 Datum: North American 1983
 Projection: Lambert Conformal Conic