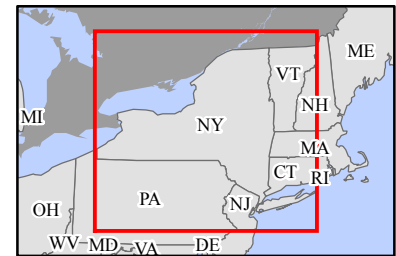
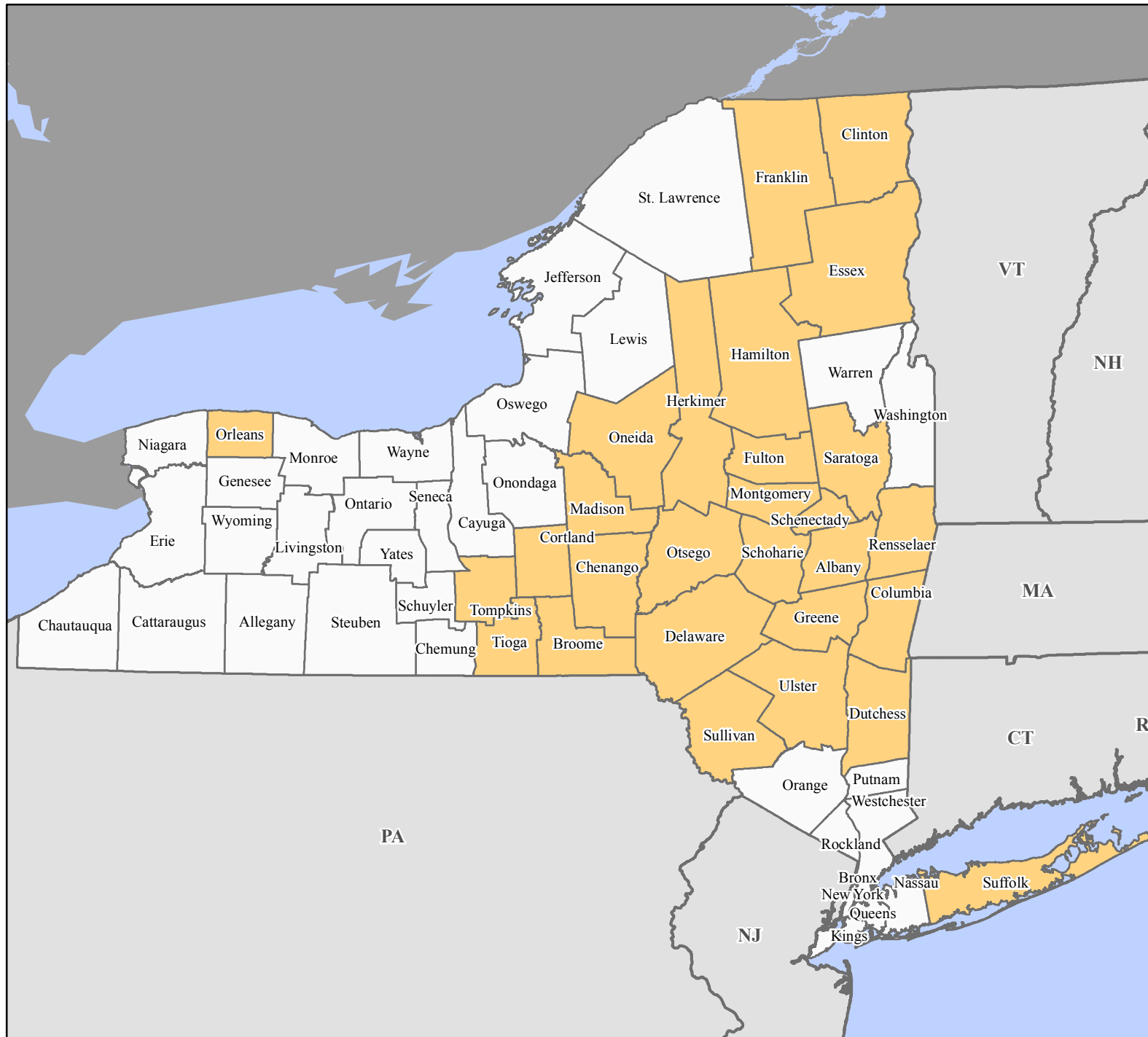


FEMA-4322-DR, New York Disaster Declaration as of 07/12/2017



FEMA



Data Layer/Map Description:

The types of assistance that have been designated for selected areas in the State of New York.

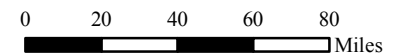
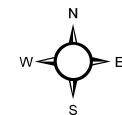
All areas in the State of New York are eligible for assistance under the Hazard Mitigation Grant Program.

Designated Counties

- No Designation
- Public Assistance

Snow Assistance:

This emergency assistance will be provided for a period of 48 hours for Albany, Broome, Chenango, Clinton, Columbia, Cortland, Delaware, Dutchess, Essex, Franklin, Fulton, Greene, Hamilton, Herkimer, Madison, Montgomery, Oneida, Orleans, Otsego, Rensselaer, Saratoga, Schenectady, Schoharie, Sullivan, Tioga, Tompkins, and Ulster Counties.



Data Sources:

FEMA, ESRI;
 Initial Declaration: 07/12/2017
 Disaster Federal Registry Notice: 07/12/2017
 Datum: North American 1983
 Projection: Transverse Mercator