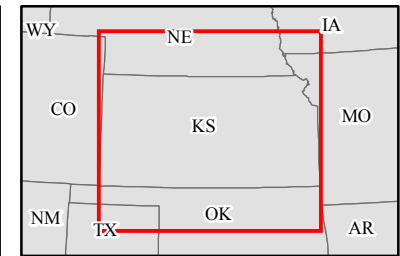
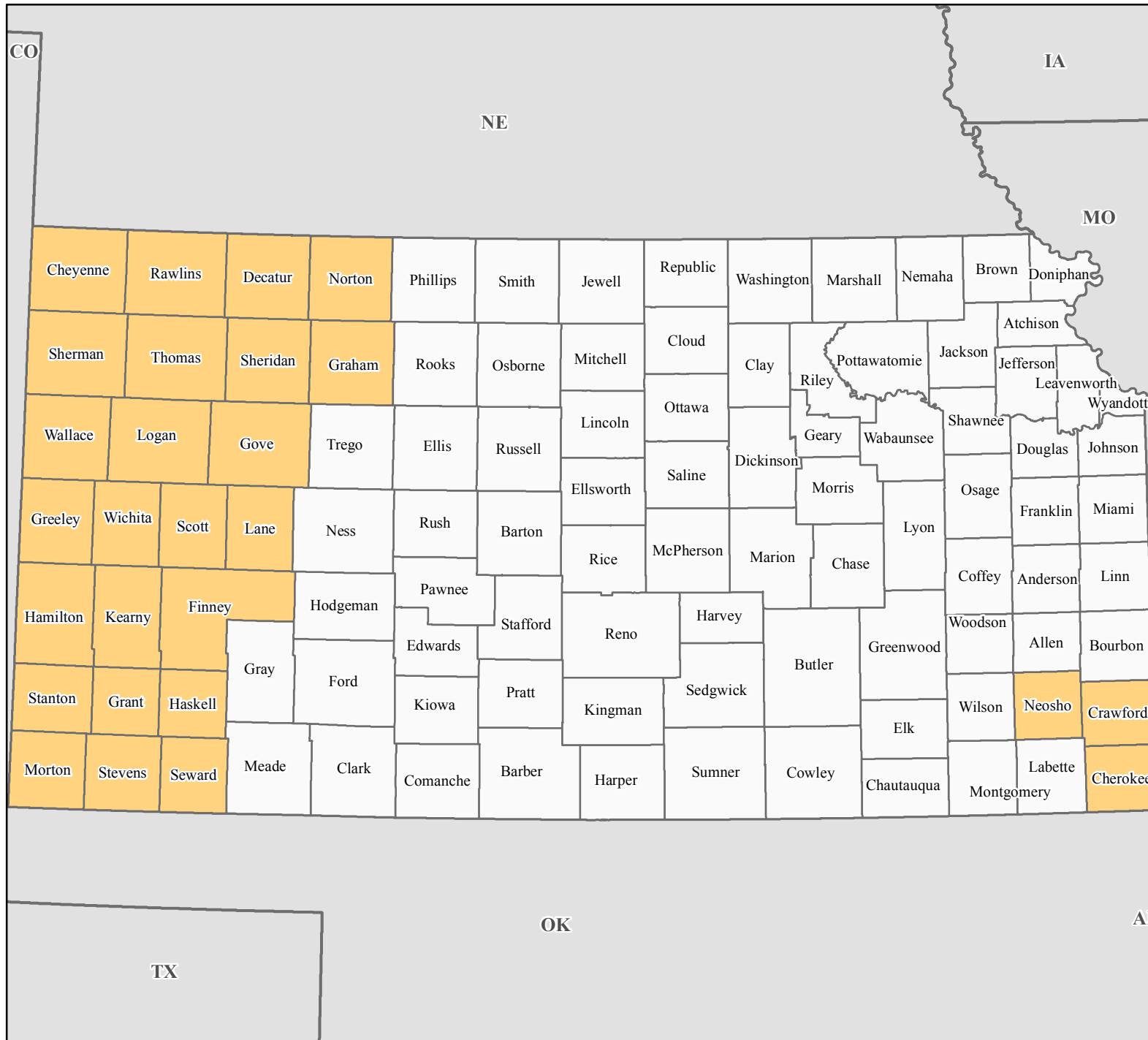


FEMA-4319-DR, Kansas Disaster Declaration as of 06/16/2017



FEMA



Data Layer/Map Description:

The types of assistance that have been designated for selected areas in the State of Kansas.


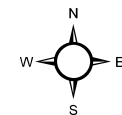
All areas in the State of Kansas are eligible for assistance under the Hazard Mitigation Grant Program.

Designated Counties

- No Designation
- Public Assistance

Additional Assistance:

Snow assistance will be provided for a period of 48 hours for Greeley, Hamilton, Lane, Logan, Morton, Scott, Thomas, and Wallace Counties.



Data Sources:

FEMA, ESRI;
 Initial Declaration: 06/16/2017
 Disaster Federal Registry Notice: 06/16/2017
 Datum: North American 1983
 Projection: Lambert Conformal Conic