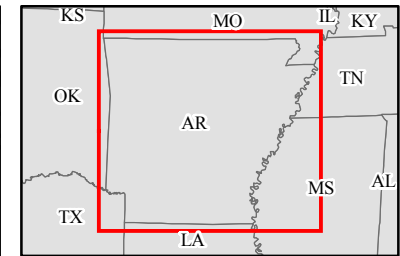
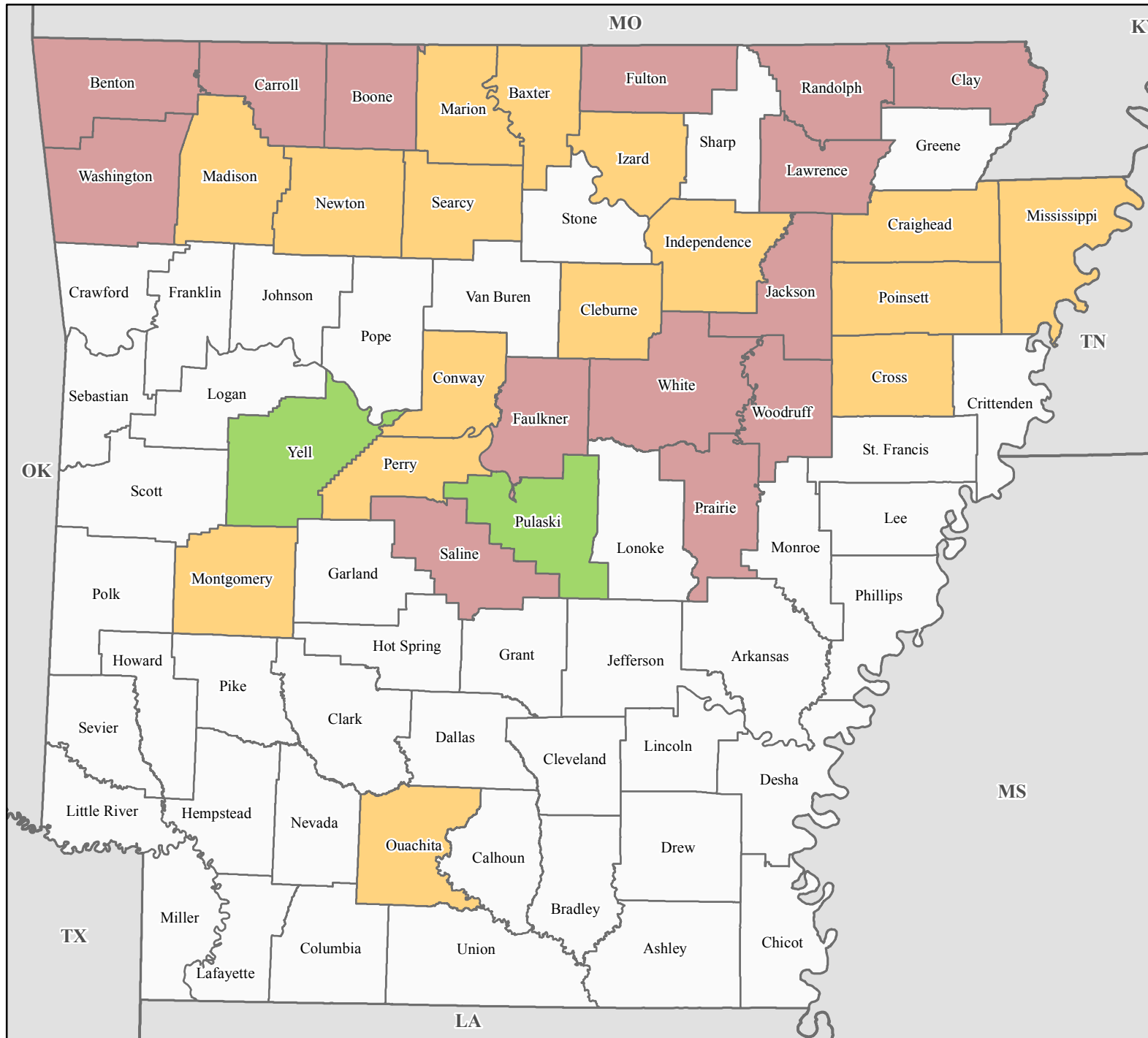


# FEMA-4318-DR, Arkansas Disaster Declaration as of 07/19/2017



FEMA




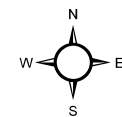
**Data Layer/Map Description:**

The types of assistance that have been designated for selected areas in the State of Arkansas.

All areas in the State of Arkansas are eligible for assistance under the Hazard Mitigation Grant Program.

**Designated Counties**

- No Designation
- Individual Assistance
- Public Assistance
- Individual Assistance and Public Assistance



**Data Sources:**

FEMA, ESRI;  
 Initial Declaration: 06/15/2017  
 Disaster Federal Registry Notice:  
 06/28/2017 Amendment #1  
 07/19/2017 Amendment #2  
 Datum: North American 1983  
 Projection: Lambert Conformal Conic