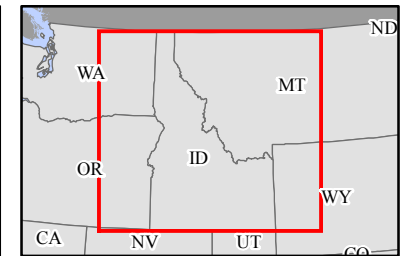
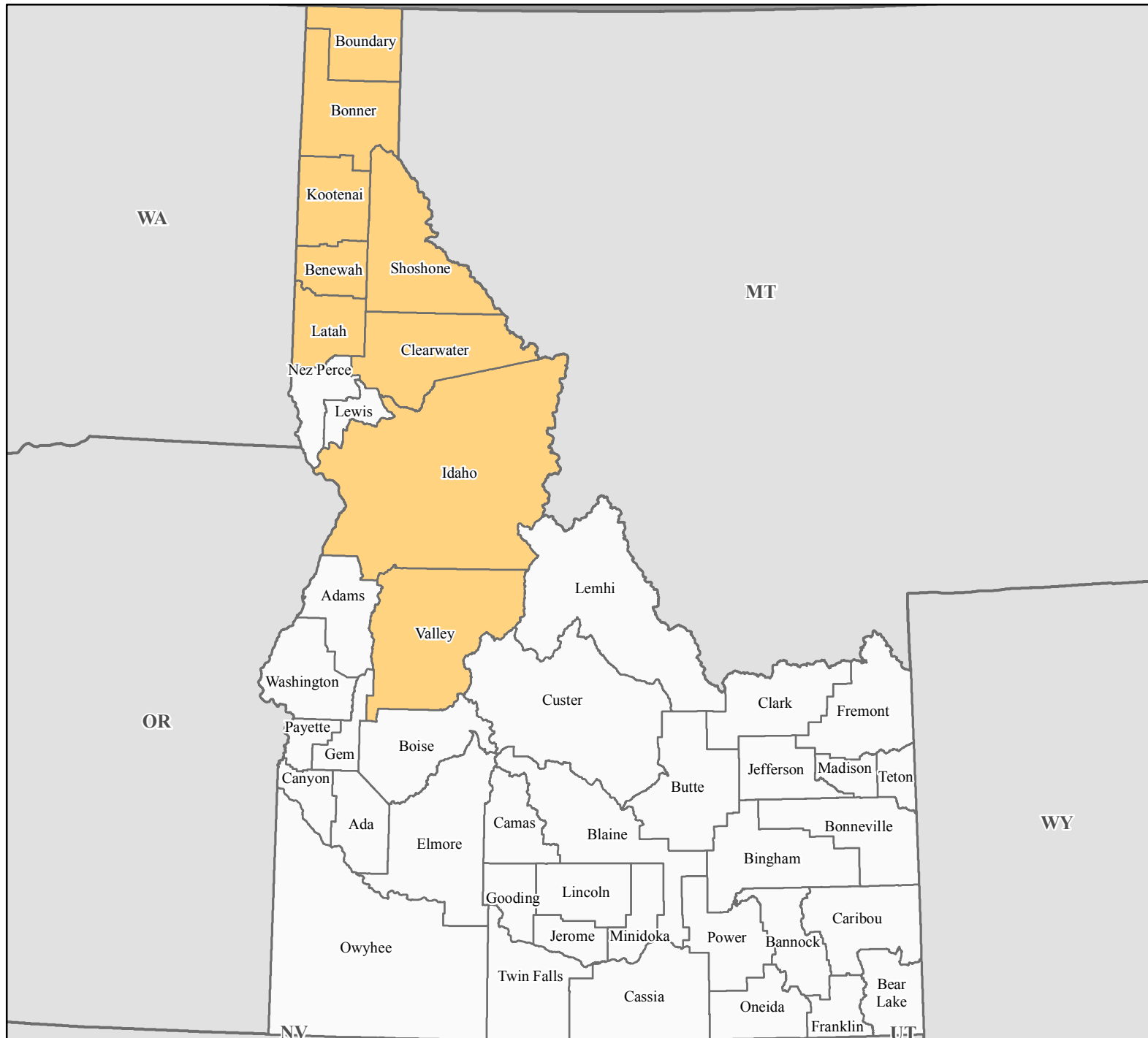


FEMA-4313-DR, Idaho Disaster Declaration as of 06/22/2017




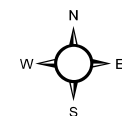
FEMA



Data Layer/Map Description:
The types of assistance that have been designated for selected areas in the State of Idaho.

All areas in the State of Idaho are eligible for assistance under the Hazard Mitigation Grant Program.

- Designated Counties**
- No Designation
 - Public Assistance



Data Sources:
FEMA, ESRI;
Initial Declaration: 05/18/2017
Disaster Federal Registry Notice: 06/22/2017 Amendment #1
Datum: North American 1983
Projection: Transverse Mercator