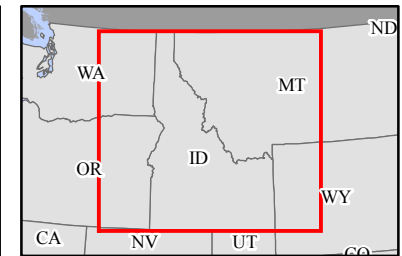
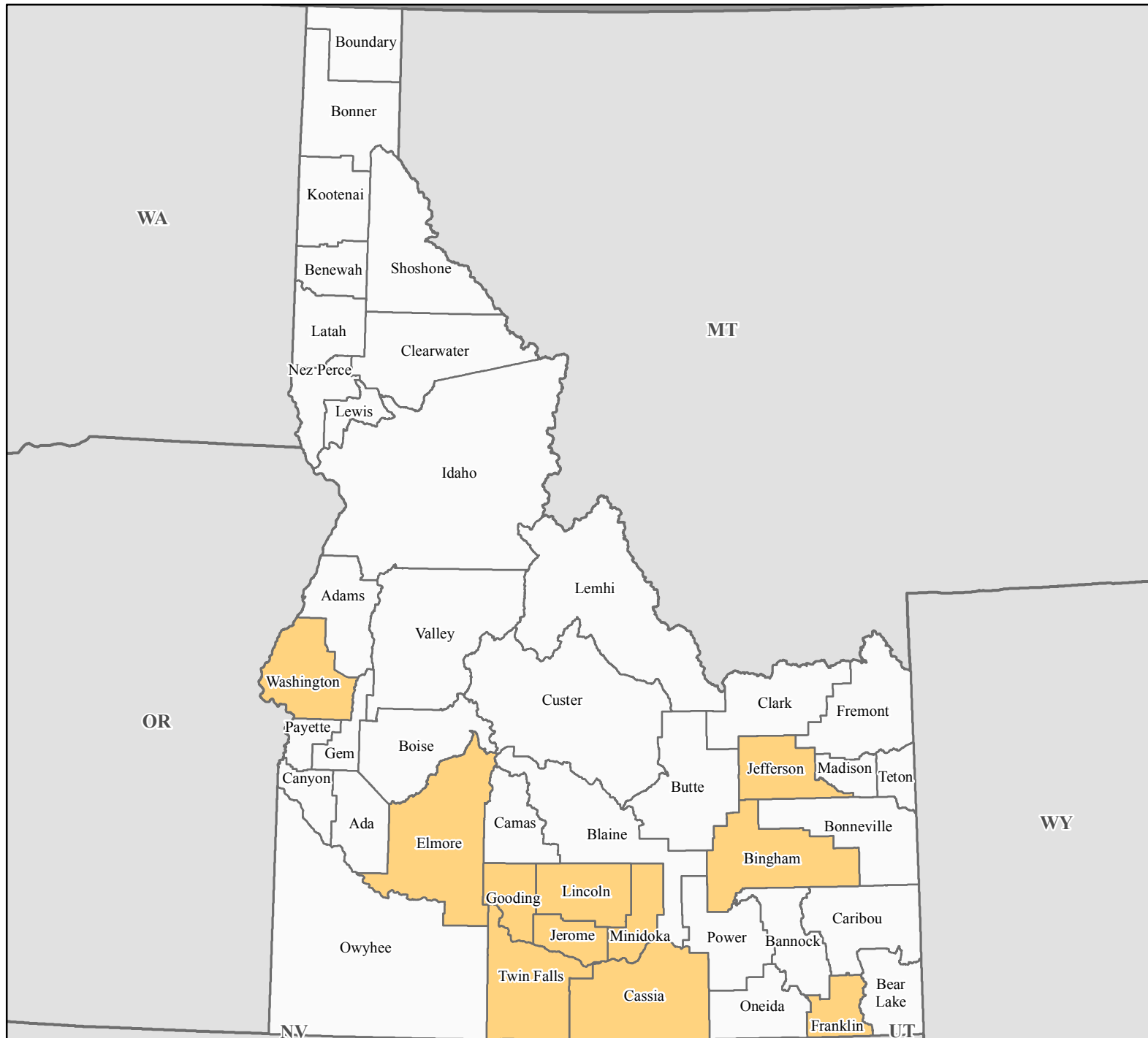


# FEMA-4310-DR, Idaho Disaster Declaration as of 04/21/2017





FEMA


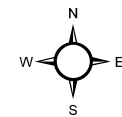


**Data Layer/Map Description:**  
The types of assistance that have been designated for selected areas in the State of Idaho.

All areas in the State of Idaho are eligible for assistance under the Hazard Mitigation Grant Program.

**Designated Counties**

	No Designation
	Public Assistance



**Data Sources:**  
FEMA, ESRI;  
Initial Declaration: 04/21/2017  
Disaster Federal Registry Notice: 04/21/2017  
Datum: North American 1983  
Projection: Transverse Mercator