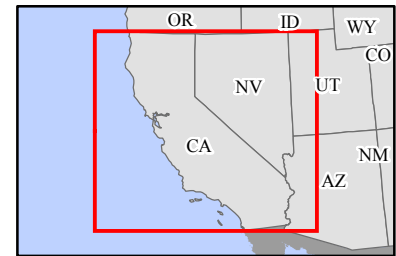
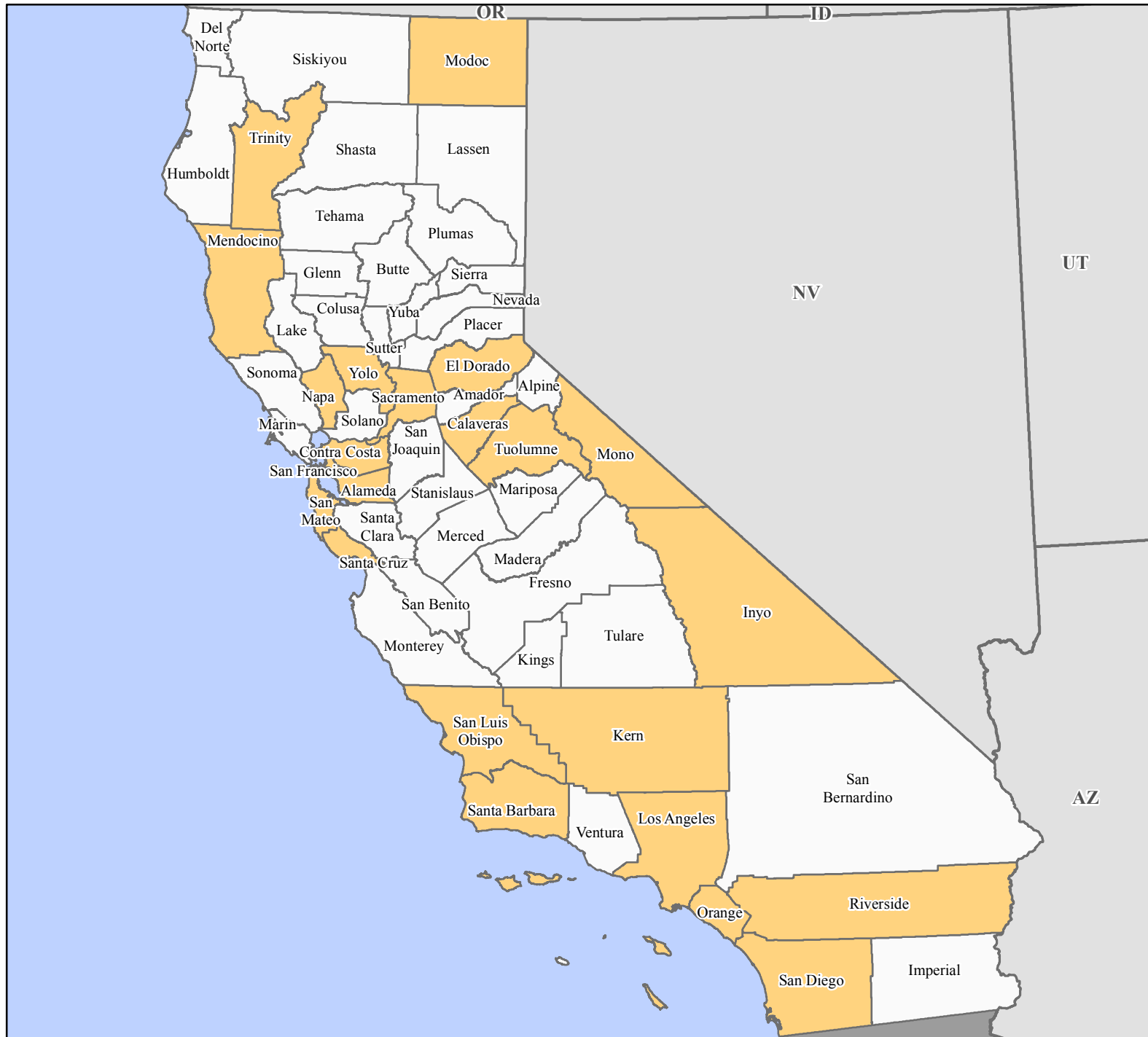


FEMA-4305-DR, California Disaster Declaration as of 05/03/2017



FEMA

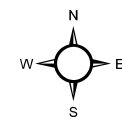


Data Layer/Map Description:
The types of assistance that have been designated for selected areas in the State of California.

All designated areas in the State of California are eligible to apply for assistance under the Hazard Mitigation Grant Program.

Designated Counties

- No Designation
- Public Assistance



Data Sources:
FEMA, ESRI;
Initial Declaration: 03/16/2017
Disaster Federal Registry Notice:
Amendment #1 05/03/2017
Datum: North American 1983
Projection: Lambert Conformal Conic