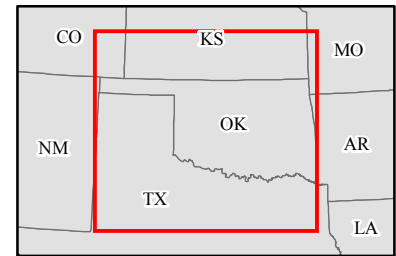
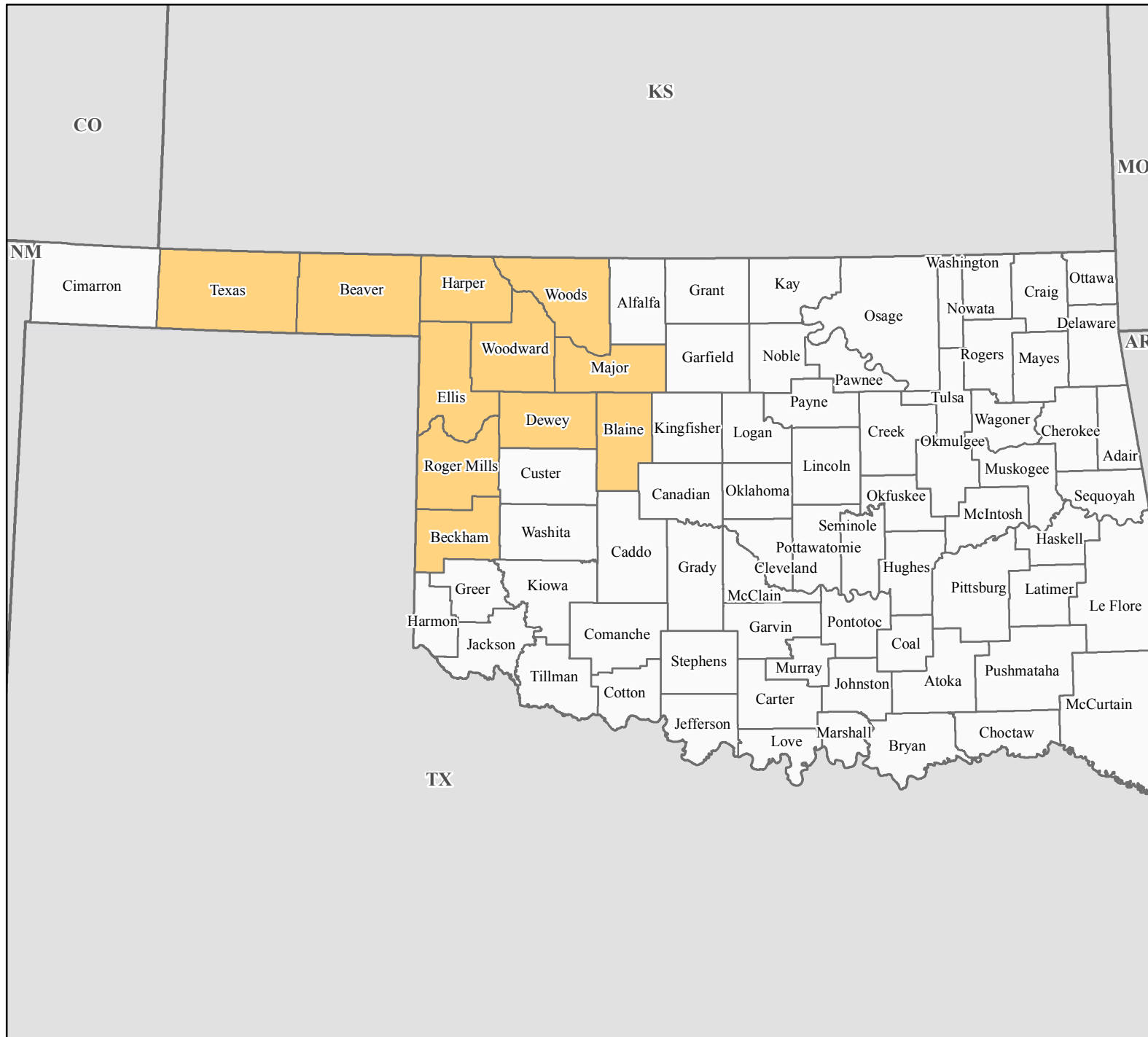


FEMA-4299-DR, Oklahoma Disaster Declaration as of 03/17/2017



FEMA



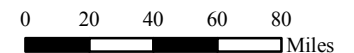
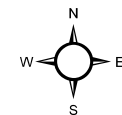
Data Layer/Map Description:

The types of assistance that have been designated for selected areas in the State of Oklahoma.

All areas in the State of Oklahoma are eligible for assistance under the Hazard Mitigation Grant Program.

Designated Counties

- No Designation
- Public Assistance



Data Sources:

FEMA, ESRI;
 Initial Declaration: 02/10/2017
 Disaster Federal Registry Notice:
 Amendment #1 - 03/16/2017
 Datum: North American 1983
 Projection: Lambert Conformal Conic