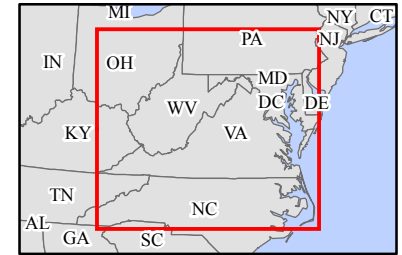
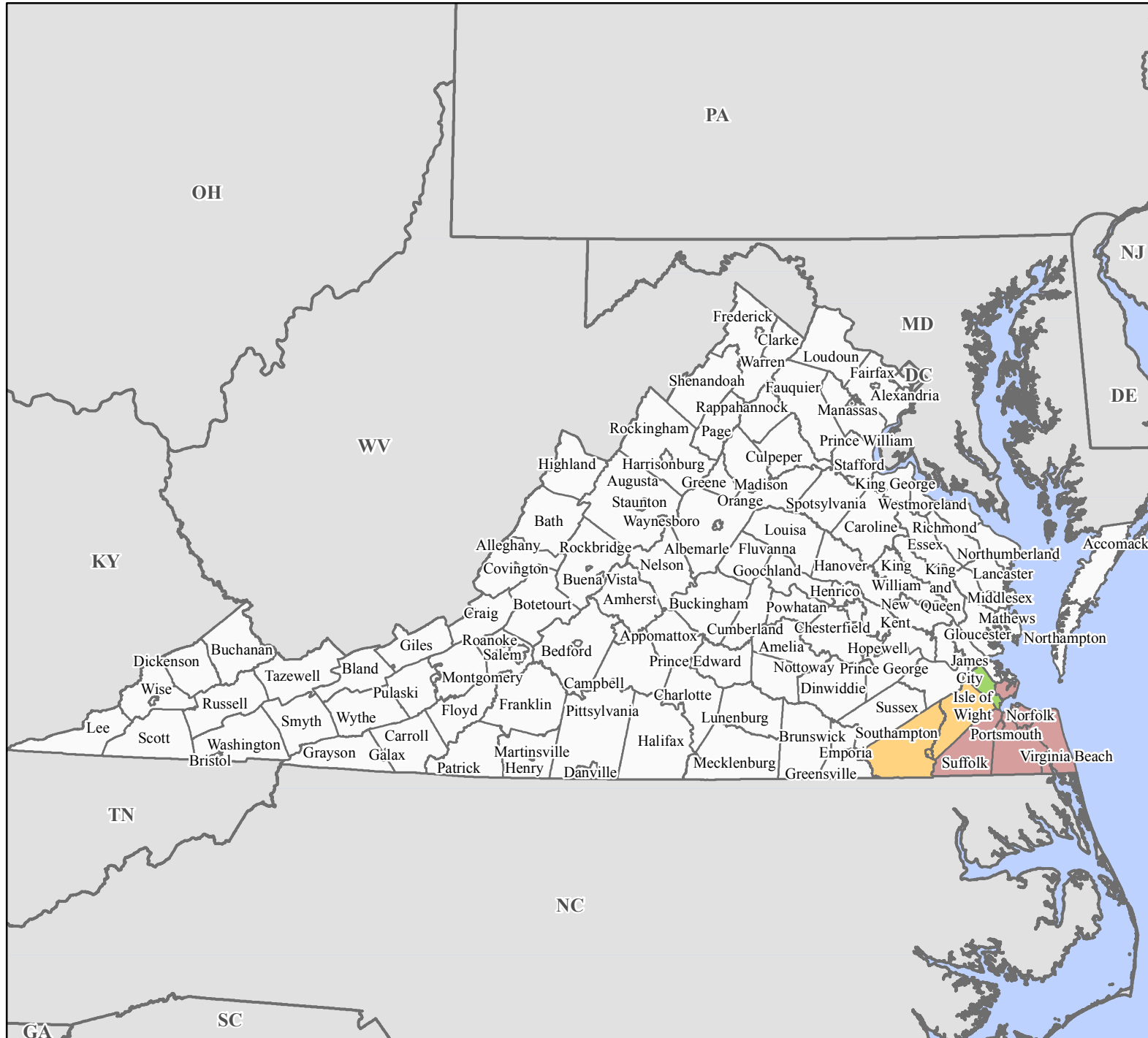


FEMA-4291-DR, Virginia Disaster Declaration as of 12/19/2016



FEMA

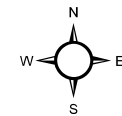


Data Layer/Map Description:
The types of assistance that have been designated for selected areas in the State of Virginia.

All areas in the Commonwealth of Virginia are eligible for assistance under the Hazard Mitigation Grant Program.

Designated Counties

- No Designation
- Individual Assistance
- Public Assistance
- Individual Assistance and Public Assistance



0 20 40 60 80
Miles

Data Sources:

FEMA, ESRI;
Initial Declaration: 11/02/2016
Disaster Federal Registry Notice:
12/19/2016 - Amendment # 4
Datum: North American 1983
Projection: Lambert Conformal Conic