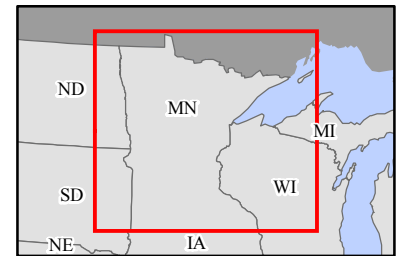
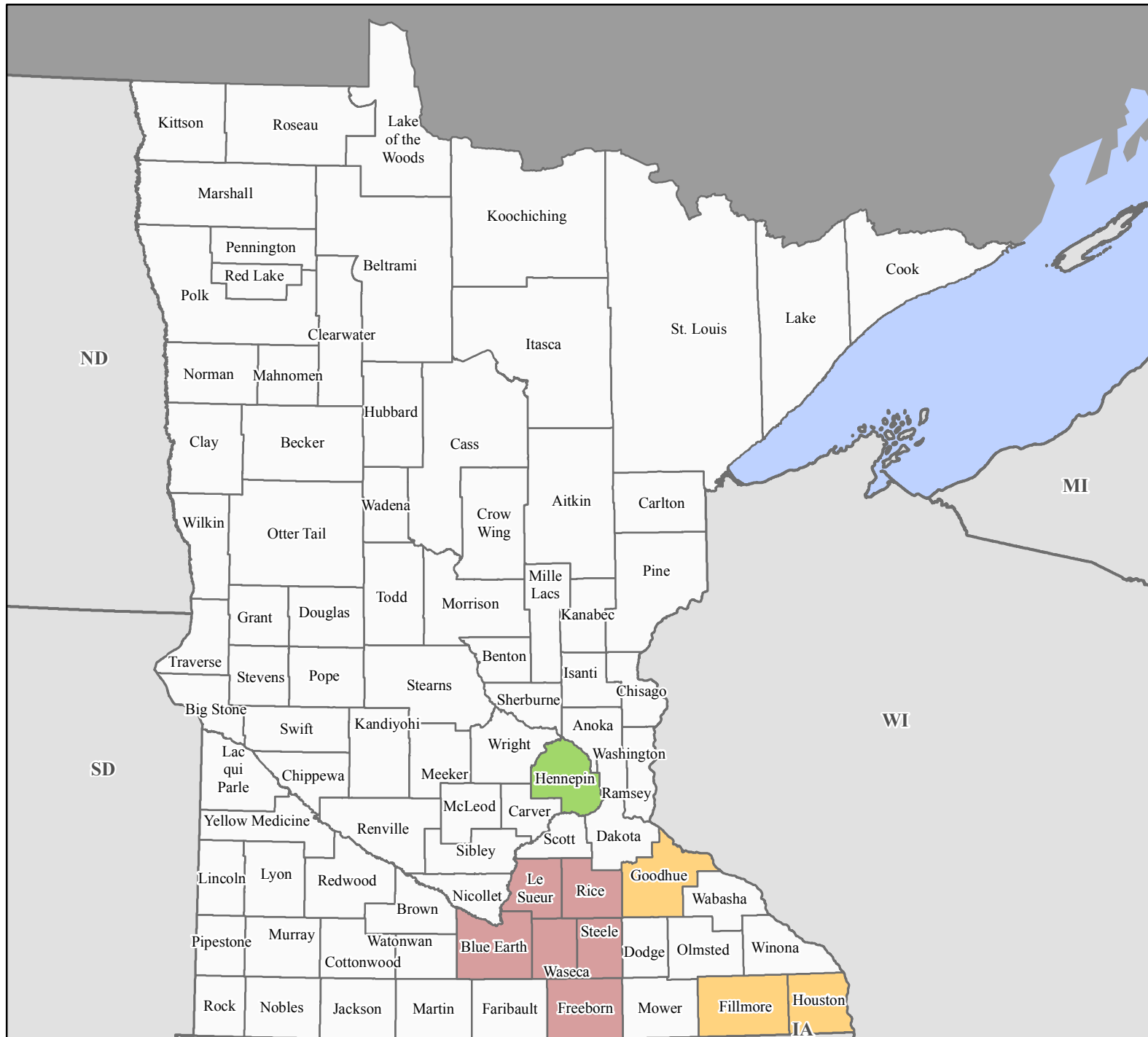


# FEMA-4290-DR, Minnesota Disaster Declaration as of 11/30/2016



FEMA

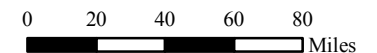
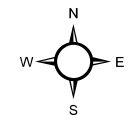


**Data Layer/Map Description:**  
The types of assistance that have been designated for selected areas in the State of Minnesota.

All designated areas in the State of Minnesota are eligible to apply for assistance under the Hazard Mitigation Grant Program.

**Designated Counties**

- No Designation
- Individual Assistance
- Public Assistance
- Individual Assistance and Public Assistance



**Data Sources:**  
FEMA, ESRI;  
Initial Declaration: 11/02/2016  
Disaster Federal Registry Notice:  
Amendment #1 - 11/29/2016  
Datum: North American 1983  
Projection: Lambert Conformal Conic