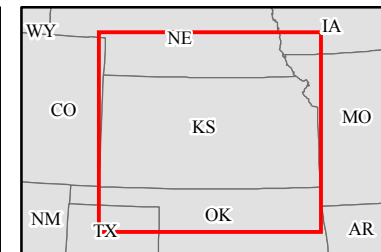
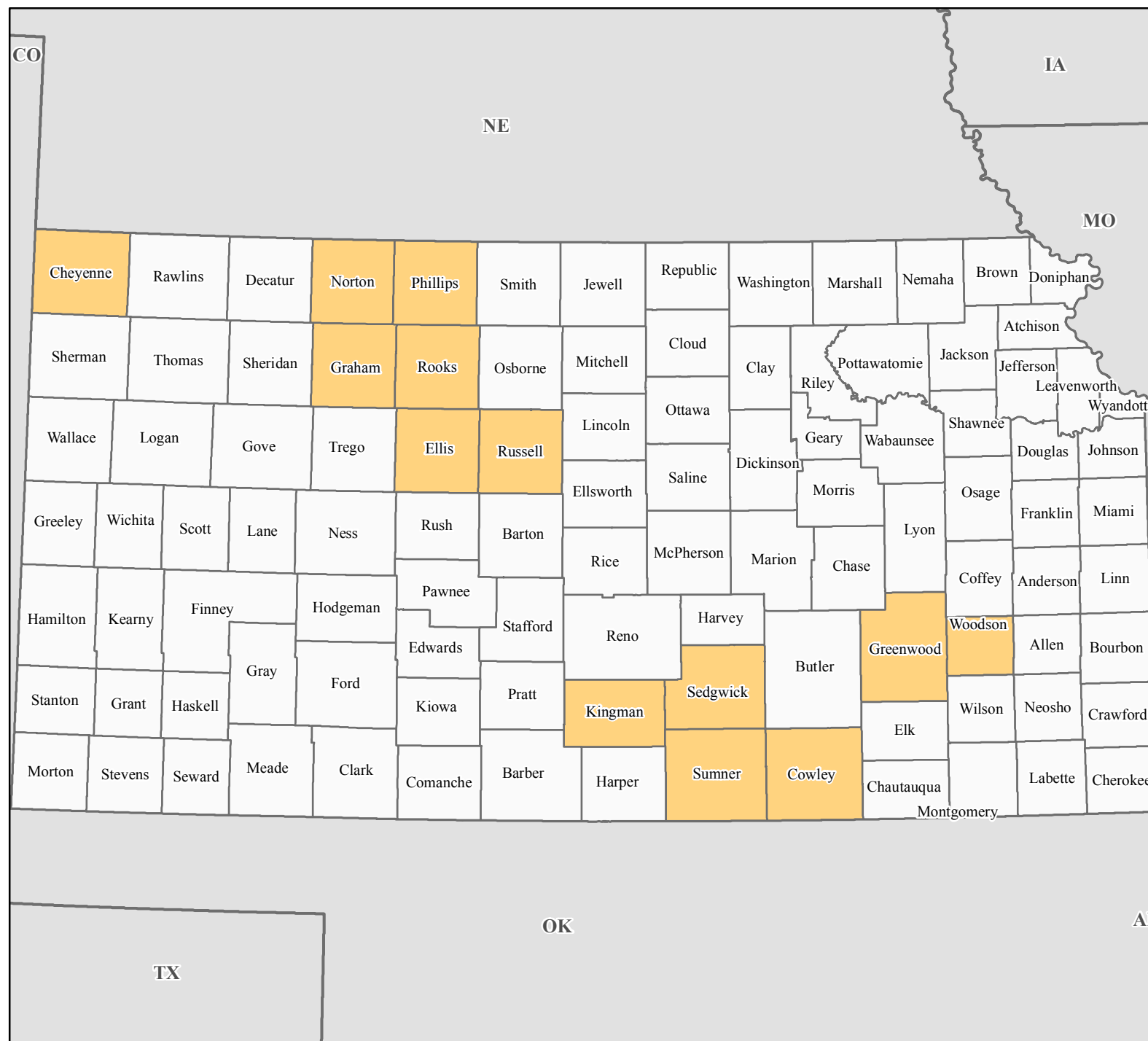


FEMA-4287-DR, Kansas Disaster Declaration as of 11/21/2016



FEMA



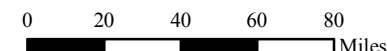
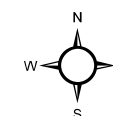
Data Layer/Map Description:

The types of assistance that have been designated for selected areas in the State of Kansas.

All areas in the State of Kansas are eligible for assistance under the Hazard Mitigation Grant Program.

Designated Counties

- No Designation
- Public Assistance



Data Sources:

FEMA, ESRI;
 Initial Declaration: 10/10/2016
 Disaster Federal Registry Notice:
 Amendment #2 - 11/21/2016
 Datum: North American 1983
 Projection: Lambert Conformal Conic