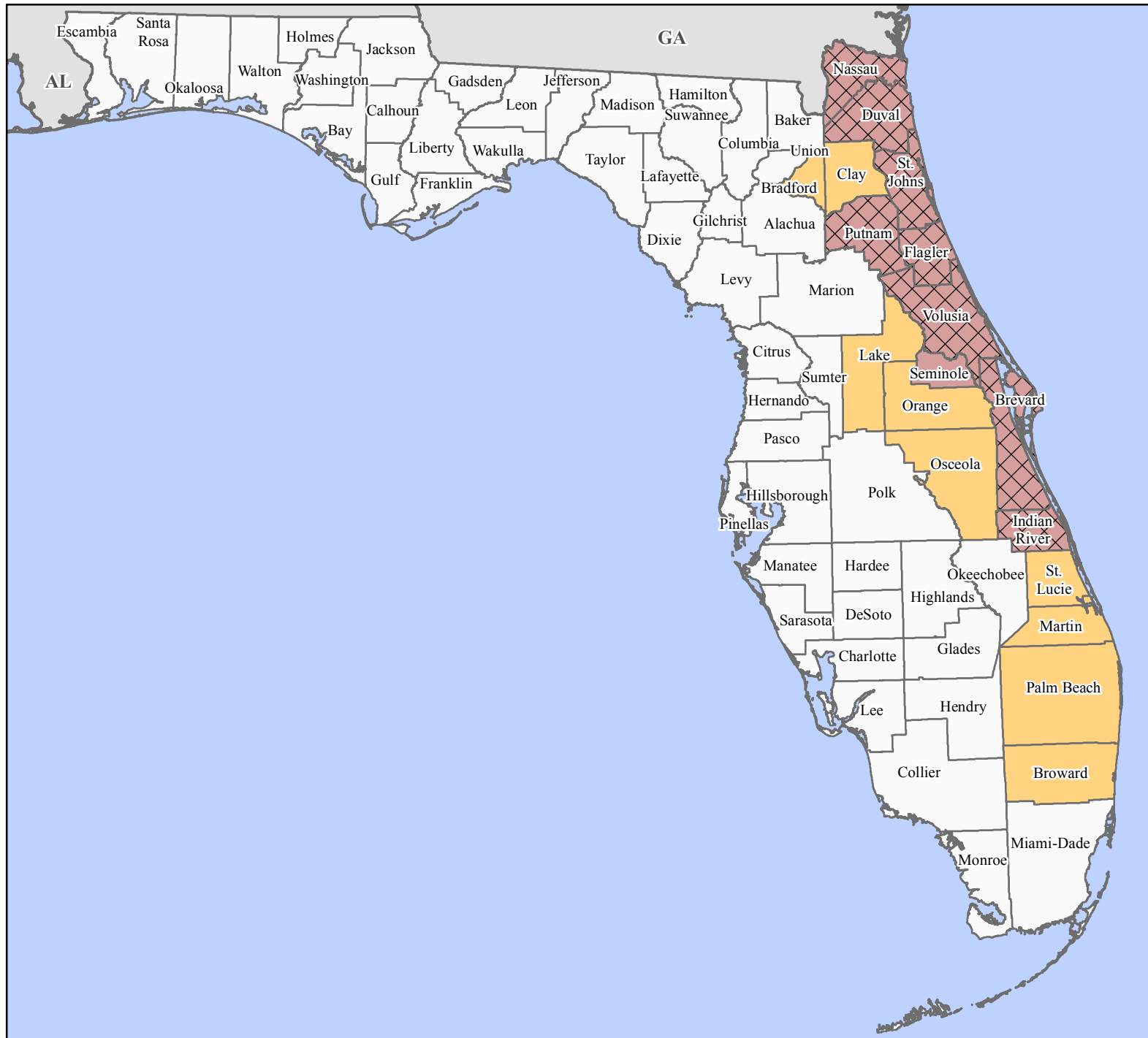


FEMA-4283-DR, Florida Disaster Declaration as of 11/04/2016



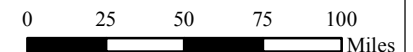
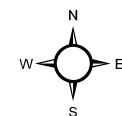
FEMA



Data Layer/Map Description:
The types of assistance that have been designated for selected areas in the State of Florida.

Designated Counties

- No Designation
- Public Assistance
- Individual Assistance and Public Assistance
- Individual Assistance and Public Assistance (Categories A - G)



Data Sources:
 FEMA, ESRI;
 Initial Declaration: 10/08/2016
 Disaster Federal Registry Notice: 11/04/2016
 Datum: North American 1983
 Projection: Lambert Conformal Conic