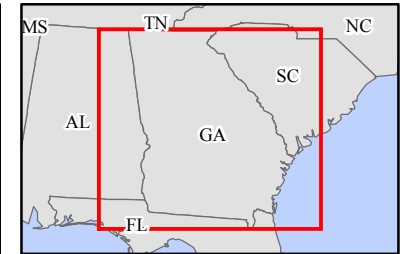
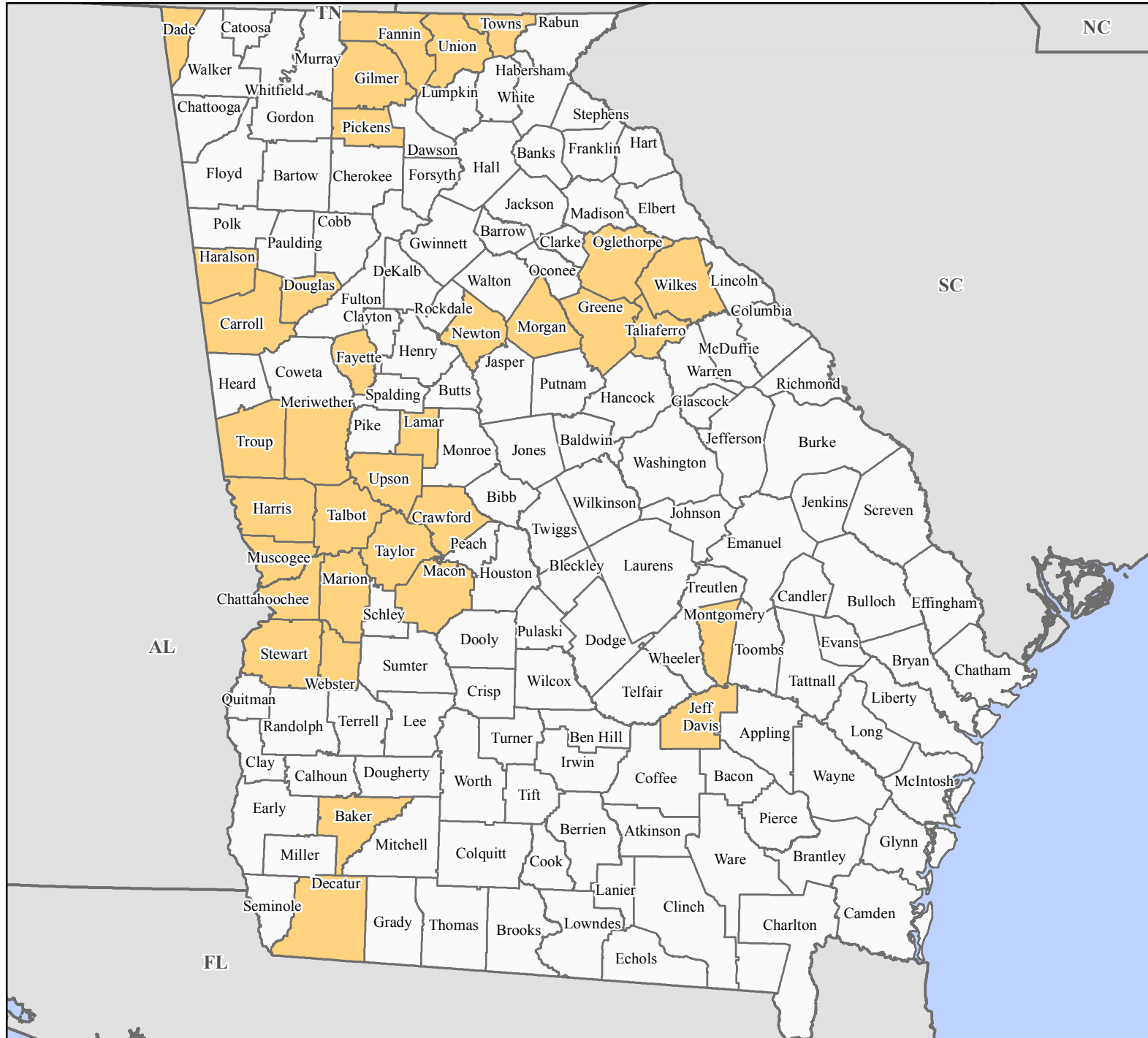


FEMA-4259-DR, Georgia Disaster Declaration as of 03/28/2016



FEMA


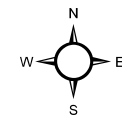


Data Layer/Map Description:
The types of assistance that have been designated for selected areas in the State of Georgia.

All areas within the State of Georgia are eligible for assistance under the Hazard Mitigation Grant Program.

Designated Counties

- No Designation
- Public Assistance



Data Sources:

FEMA, ESRI;
Initial Declaration: 02/26/2016
Disaster Federal Registry Notice: 03/28/2016
Datum: North American 1983
Projection: Transverse Mercator