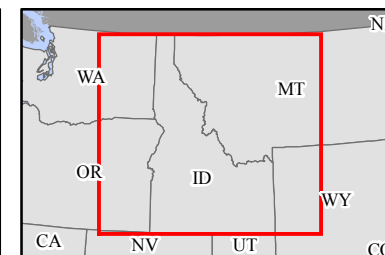
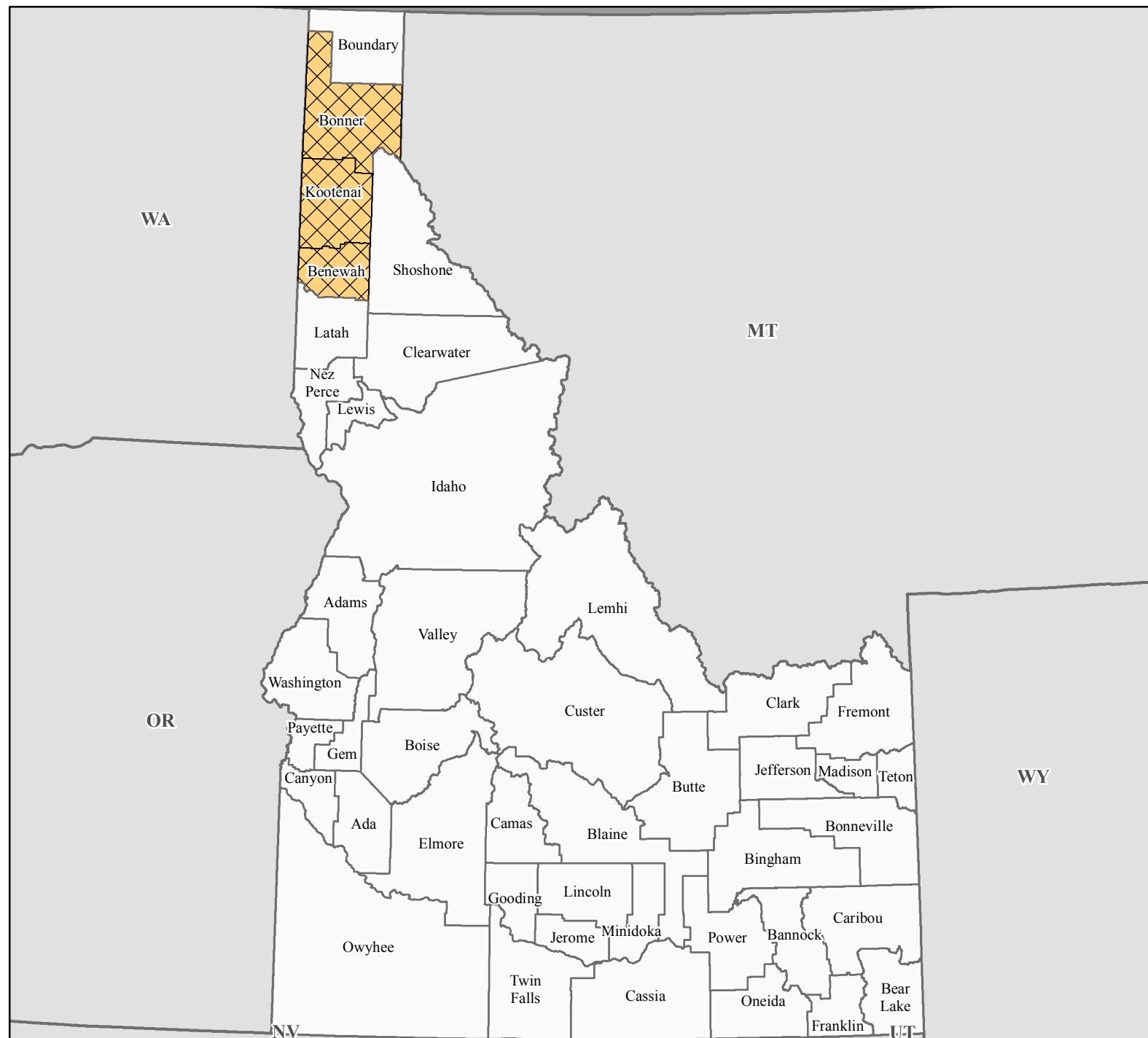


# FEMA-4252-DR, Idaho Disaster Declaration as of 02/01/2016



FEMA


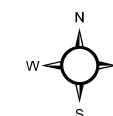


**Data Layer/Map Description:**  
The types of assistance that have been designated for selected areas in the State of Idaho.

All designated areas in the State of Idaho are eligible to apply for assistance under the Hazard Mitigation Grant Program.

**Designated Counties**

- No Designation
- Public Assistance (Categories A - G)



**Data Sources:**  
FEMA, ESRI;  
Initial Declaration: 02/01/2016  
Disaster Federal Registry Notice: 02/01/2016  
Datum: North American 1983  
Projection: Transverse Mercator