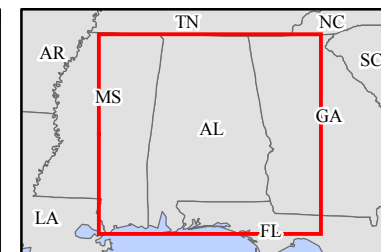
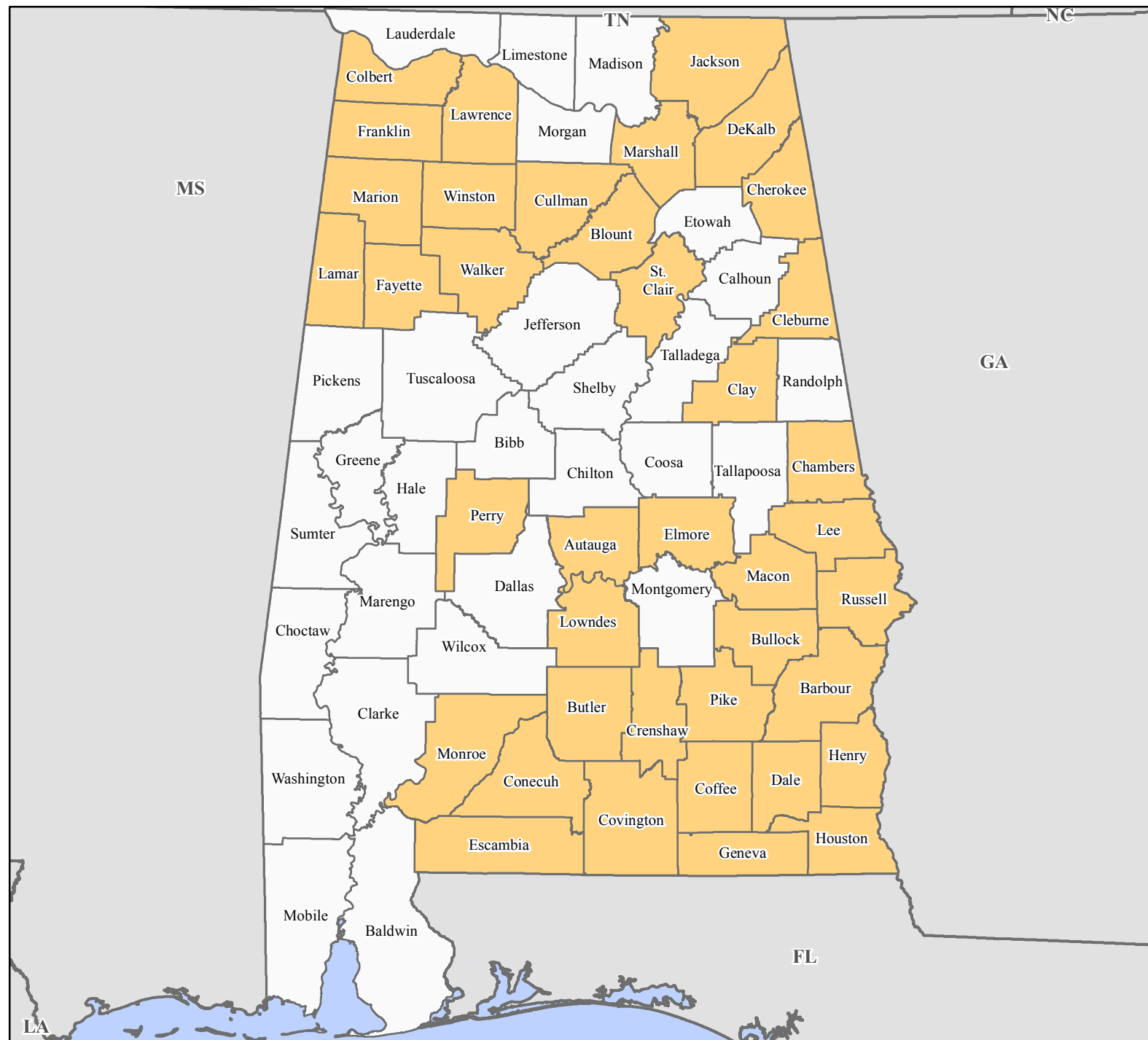


FEMA-4251-DR, Alabama Disaster Declaration as of 01/22/2016



FEMA

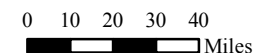
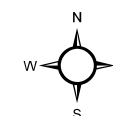


Data Layer/Map Description:
The types of assistance that have been designated for selected areas in the State of Alabama.

All designated areas in the State of Alabama are eligible to apply for assistance under the Hazard Mitigation Grant Program.

Designated Counties

- No Designation
- Public



Data Sources:
FEMA, ESRI;
Initial Declaration: 01/21/2016
Disaster Federal Registry Notice: 01/21/2016
Datum: North American 1983
Projection: Transverse Mercator