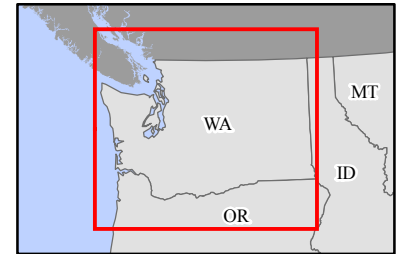
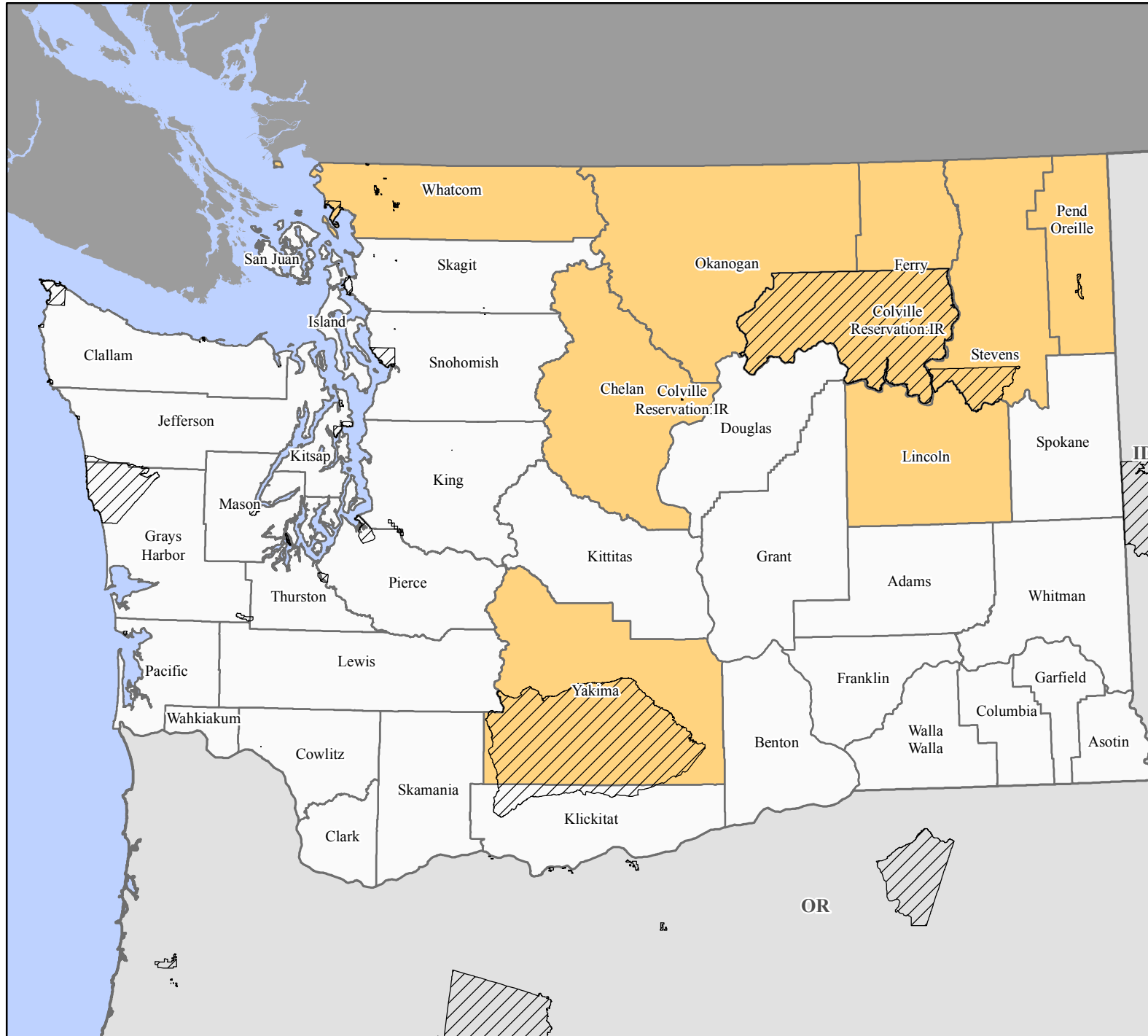


# FEMA-4243-DR, Washington Disaster Declaration as of 10/21/2015




FEMA



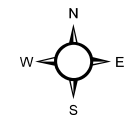
**Data Layer/Map Description:**  
The types of assistance that have been designated for selected areas in the State of Washington.

All designated areas in the State of Washington are eligible to apply for assistance under the Hazard Mitigation Grant Program.

 Indian Reservations

**Designated Counties**  
 No Designation

 Public Assistance



0 10 20 30 40  
Miles

**Data Sources:**  
FEMA, ESRI;  
Initial Declaration: 10/20/2015  
Disaster Federal Registry Notice: 10/20/2015  
Datum: North American 1983  
Projection: Lambert Conformal Conic