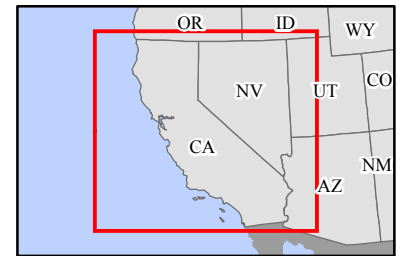


# FEMA-4240-DR, California Disaster Declaration as of 10/09/2015



FEMA




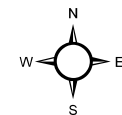
**Data Layer/Map Description:**

The types of assistance that have been designated for selected areas in the State of California.

All areas in the State of California are eligible for assistance under the Hazard Mitigation Grant Program.

**Designated Counties**

- No Designation
- Individual Assistance and Public Assistance



**Data Sources:**

FEMA, ESRI;  
 Initial Declaration: 09/22/2015  
 Disaster Federal Registry Notice:  
 Amendment #5 - 10/08/2015  
 Datum: North American 1983  
 Projection: Lambert Conformal Conic