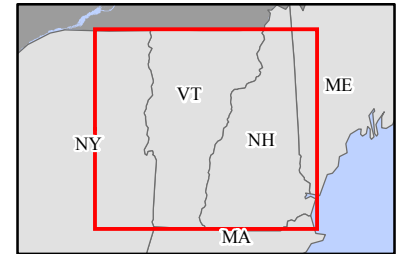
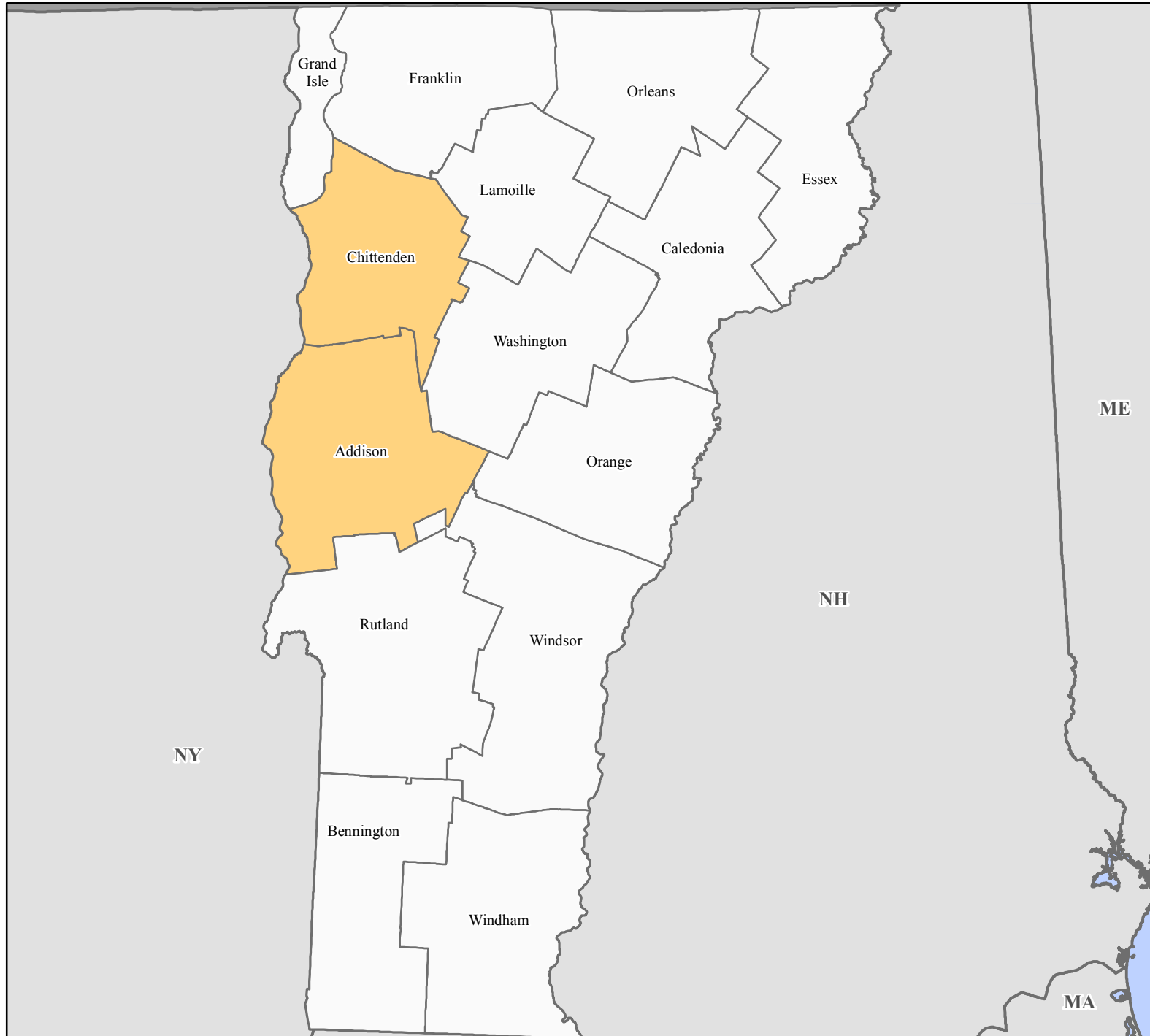


FEMA-4232-DR, Vermont Disaster Declaration as of 07/30/2015





FEMA


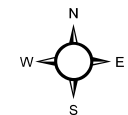


Data Layer/Map Description:
The types of assistance that have been designated for selected areas in the State of Vermont.

All areas in the State of Vermont are eligible for assistance under the Hazard Mitigation Grant Program.

Designated Counties

-  No Designation
-  Public Assistance



Data Sources:

FEMA, ESRI;
Initial Declaration: 07/29/2015
Disaster Federal Registry Notice: 07/29/2015
Datum: North American 1983
Projection: Transverse Mercator