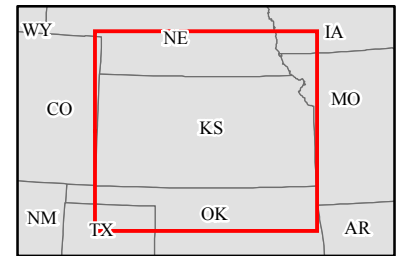
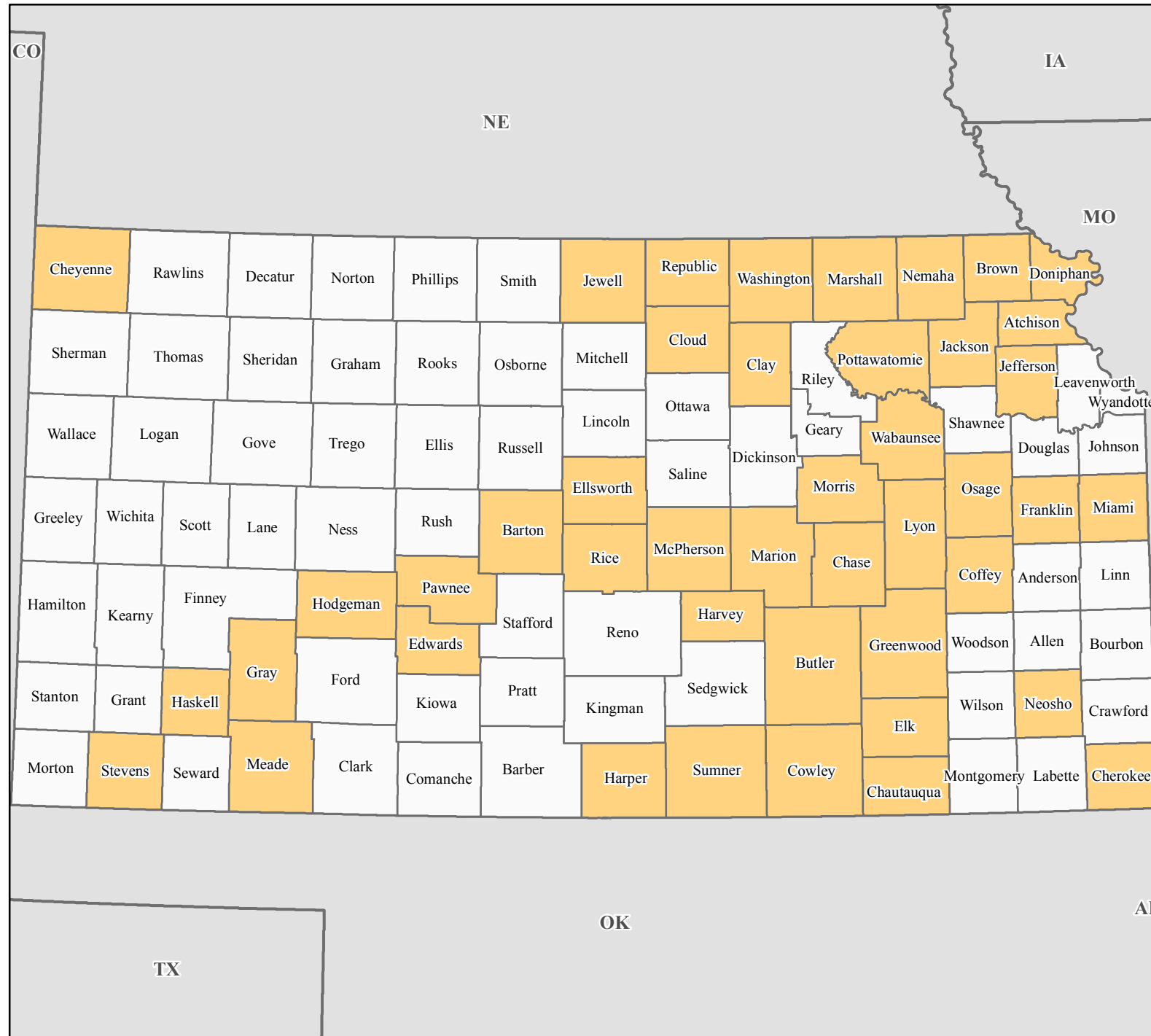


# FEMA-4230-DR, Kansas Disaster Declaration as of 08/10/2015



FEMA




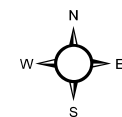
### Data Layer/Map Description:

The types of assistance that have been designated for selected areas in the State of Kansas.

All areas in the State of Kansas are eligible for assistance under the Hazard Mitigation Grant Program.

### Designated Counties

- No Designation
- Public Assistance



### Data Sources:

FEMA, ESRI;  
 Initial Declaration: 07/20/2015  
 Disaster Federal Registry Notice:  
 Amendment #1 - 08/10/2015  
 Datum: North American 1983  
 Projection: Lambert Conformal Conic