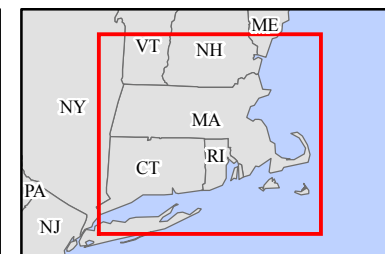
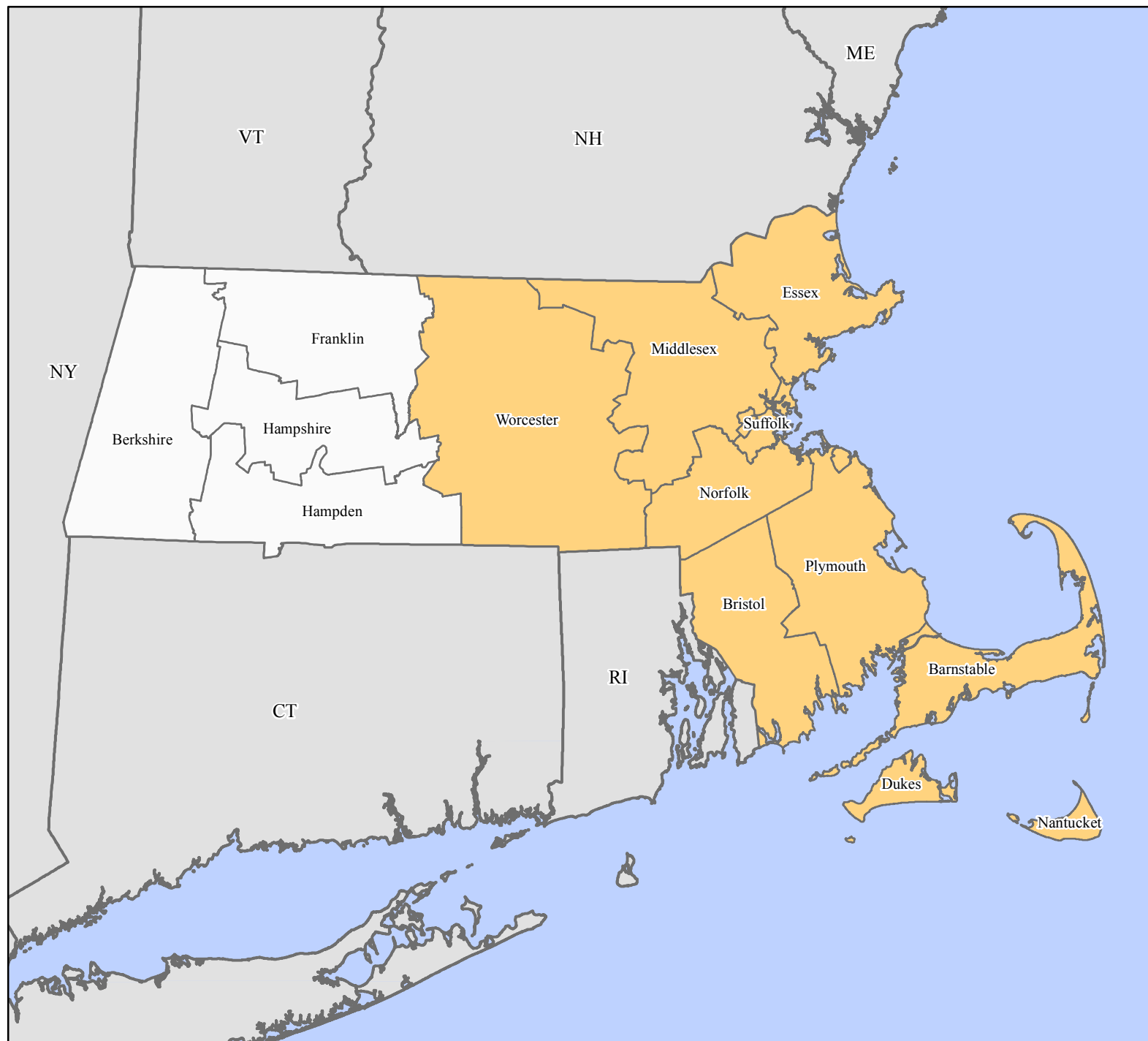


FEMA-4214-DR, Massachusetts Disaster Declaration as of 04/14/2015



FEMA



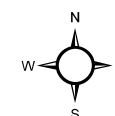
Data Layer/Map Description:

The types of assistance that have been designated for selected areas in the Commonwealth of Massachusetts.

All areas in the Commonwealth of Massachusetts are eligible for assistance under the Hazard Mitigation Grant Program.

Designated Counties

- No Designation
- Public Assistance



0 10 20 30 40
Miles

Data Sources:

FEMA, ESRI;
Initial Declaration: 04/13/2015
Disaster Federal Registry Notice:
04/13/2015
Datum: North American 1983
Projection: Lambert Conformal Conic