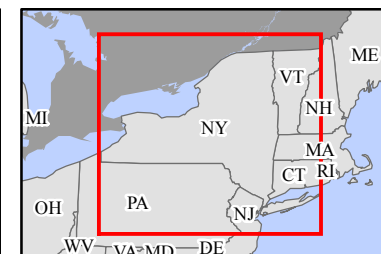
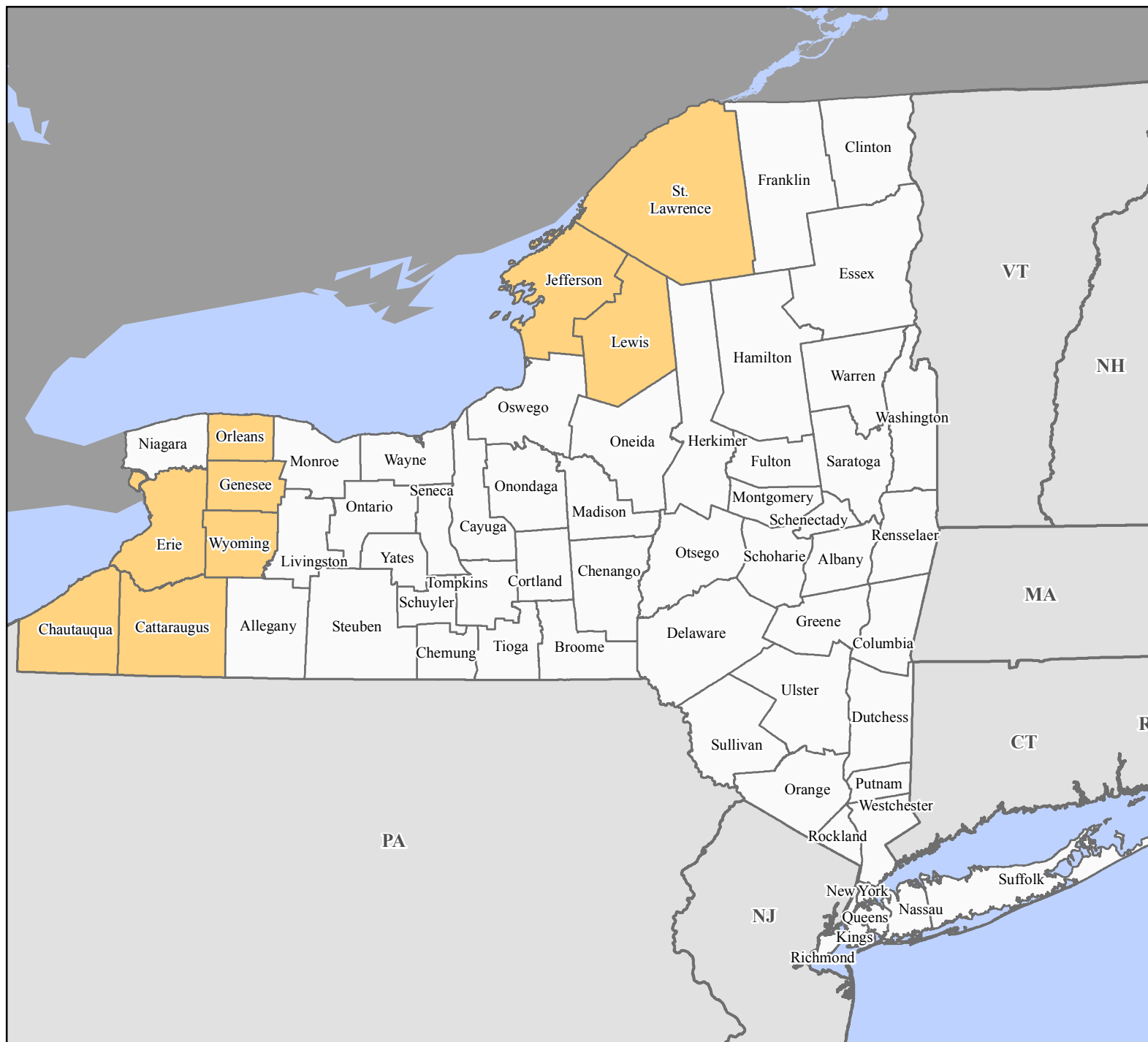


FEMA-4204-DR, New York Disaster Declaration as of 12/22/2014



FEMA




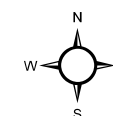
Data Layer/Map Description:

The types of assistance that have been designated for selected areas in the State of New York.

All areas in the State of New York are eligible for assistance under the Hazard Mitigation Grant Program.

Designated Counties

- No Designation
- Public Assistance



Data Sources:

FEMA, ESRI;
 Initial Declaration: 12/22/2014
 Disaster Federal Registry Notice: 12/22/2014
 Datum: North American 1983
 Projection: Transverse Mercator