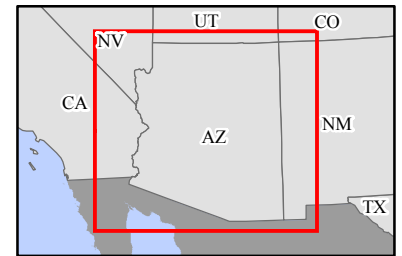
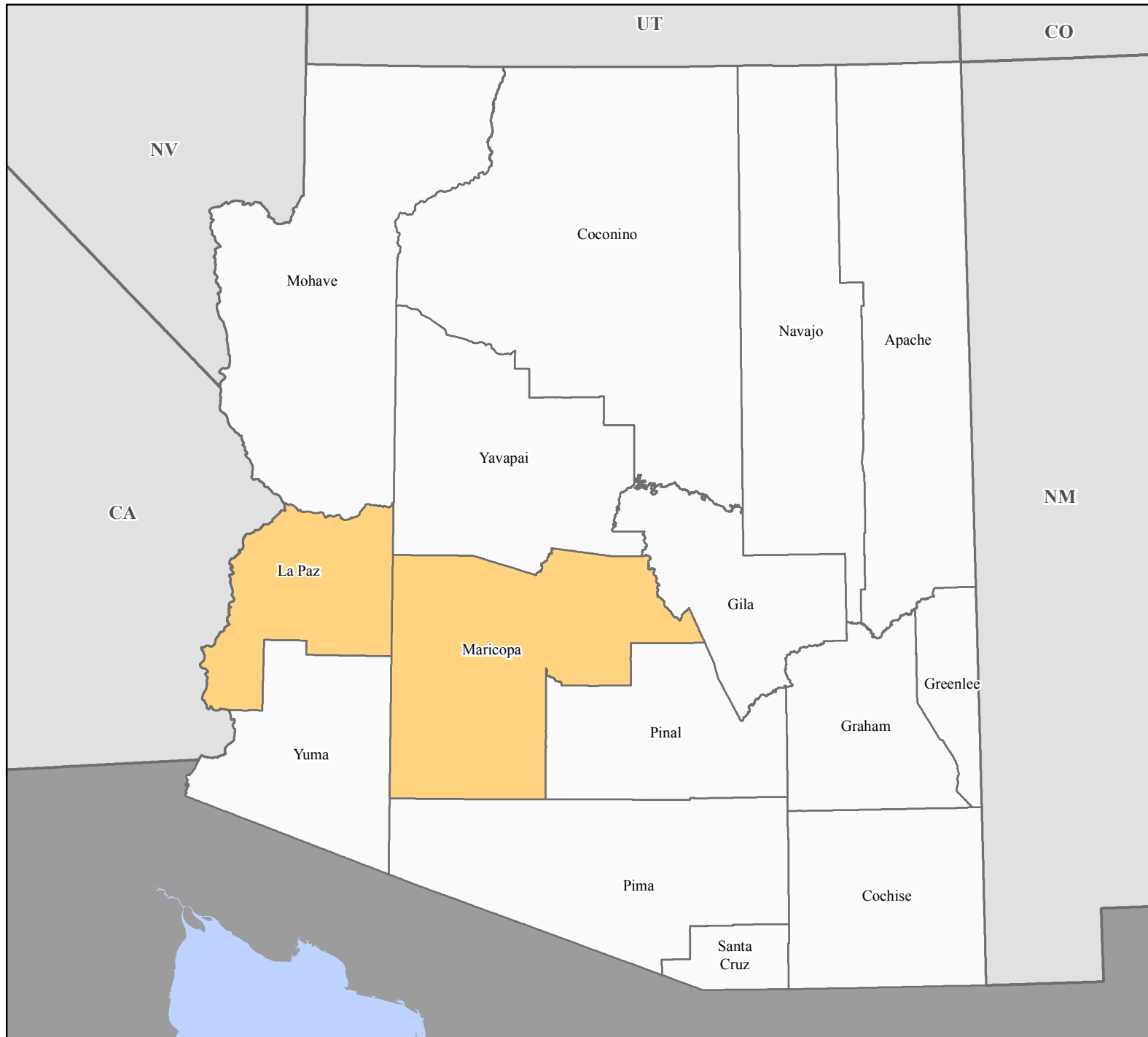


FEMA-4203-DR, Arizona Disaster Declaration as of 11/06/2014





FEMA


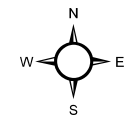


Data Layer/Map Description:
The types of assistance that have been designated for selected areas in the State of Arizona.

All areas in the State of Arizona are eligible for assistance under the Hazard Mitigation Grant Program.

Designated Counties

-  No Designation
-  Public Assistance



Data Sources:

FEMA, ESRI;
Initial Declaration: 11/05/2014
Disaster Federal Registry Notice: 11/05/2014
Datum: North American 1983
Projection: Transverse Mercator