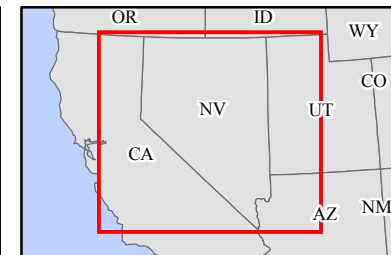


FEMA-4202-DR, Nevada Disaster Declaration as of 11/06/2014




FEMA


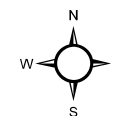


Data Layer/Map Description:
The types of assistance that have been designated for selected areas in the State of Nevada.

All areas in the State of Nevada are eligible for assistance under the Hazard Mitigation Grant Program.

Designated Counties

 Public Assistance



Data Sources:

FEMA, ESRI;
Initial Declaration: 11/05/2014
Disaster Federal Registry Notice: 11/05/2014
Datum: North American 1983
Projection: Transverse Mercator