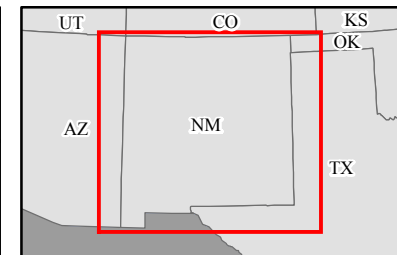
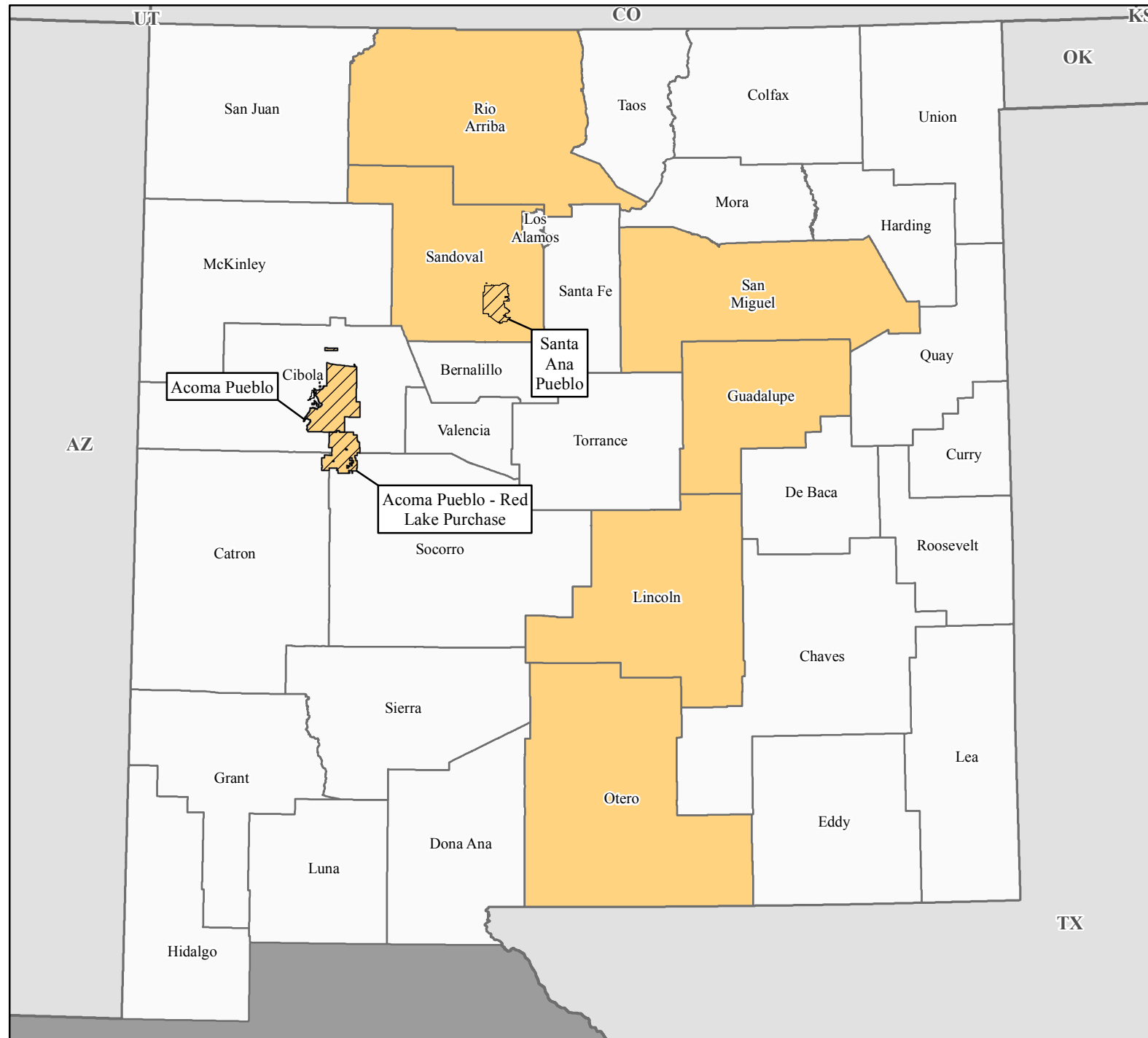


# FEMA-4197-DR, New Mexico Disaster Declaration as of 10/24/2014



FEMA





**Data Layer/Map Description:**  
The types of assistance that have been designated for selected areas in the State of New Mexico.

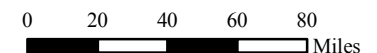
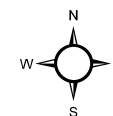
All areas in the State of New Mexico are eligible for assistance under the Hazard Mitigation Grant Program.

 Indian Reservations

**Designated Counties**

 No Designation

 Public Assistance



**Data Sources:**  
FEMA, ESRI;  
Initial Declaration: 10/06/2014  
Disaster Federal Registry Notice  
Amendment No. 1: 10/24/2014  
Datum: North American 1983  
Projection: Transverse Mercator