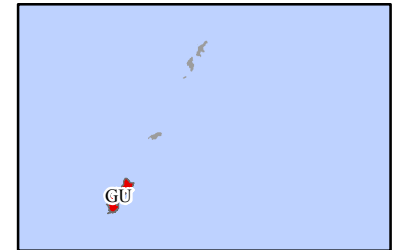
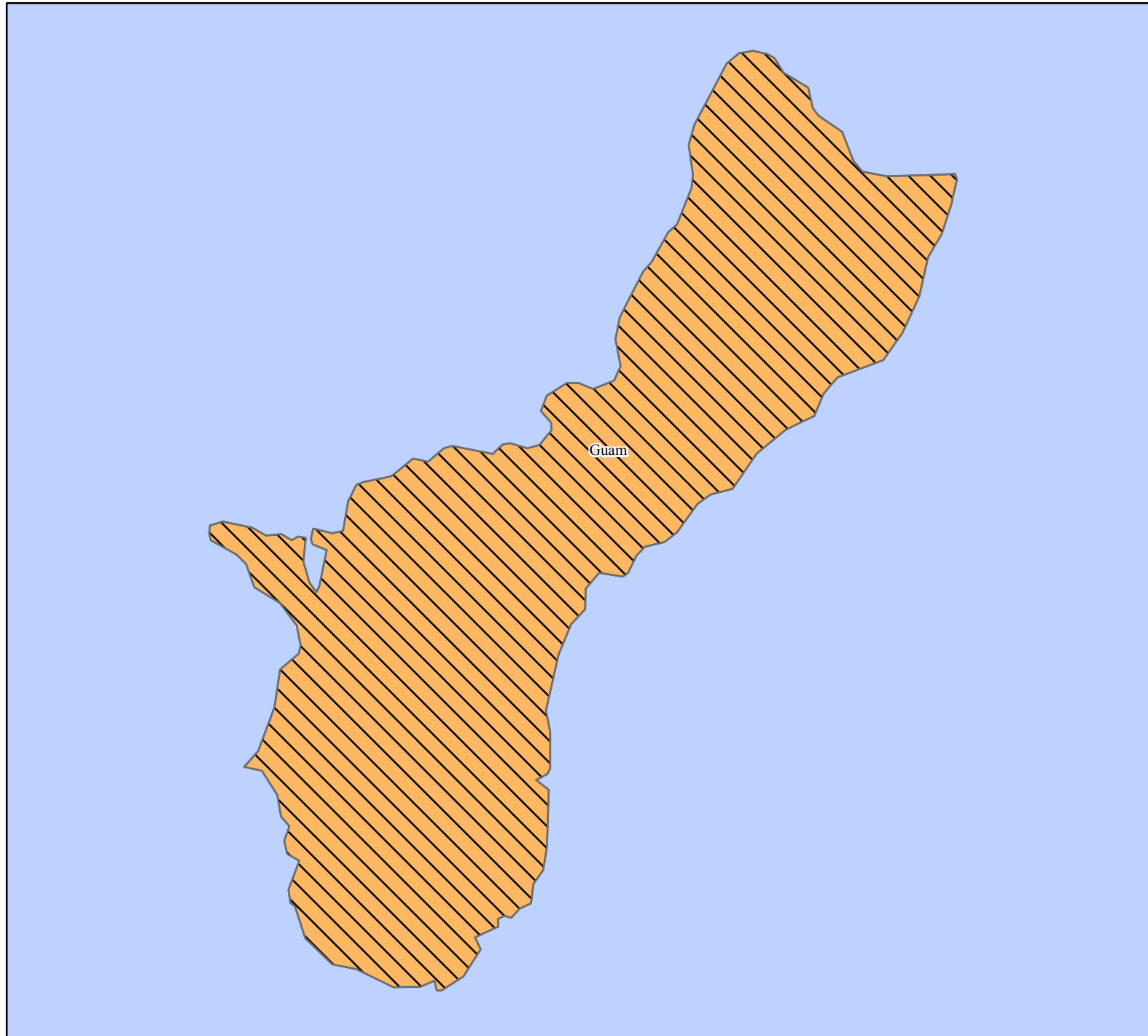


# FEMA-4191-DR, Guam Disaster Declaration as of 09/11/2014



FEMA


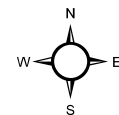


**Data Layer/Map Description:**  
The types of public assistance that have been designated for selected areas in the State of Guam.

All areas in the Territory of Guam are eligible for assistance under the Hazard Mitigation Grant Program.

#### Designated Counties

 Public Assistance



#### Data Sources:

FEMA, ESRI;  
Initial Declaration: 09/10/2014  
Disaster Federal Registry Notice:  
09/010/2014  
Datum: North American 1983 HARN  
Projection: Transverse Mercator